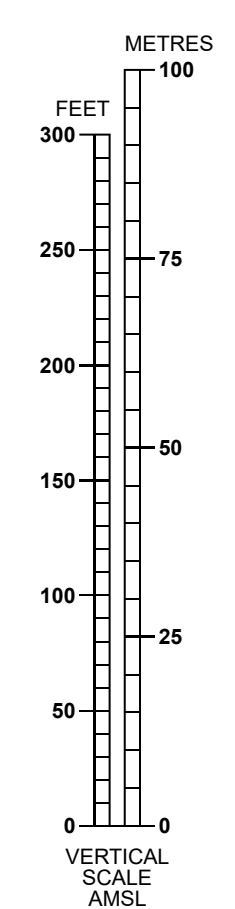
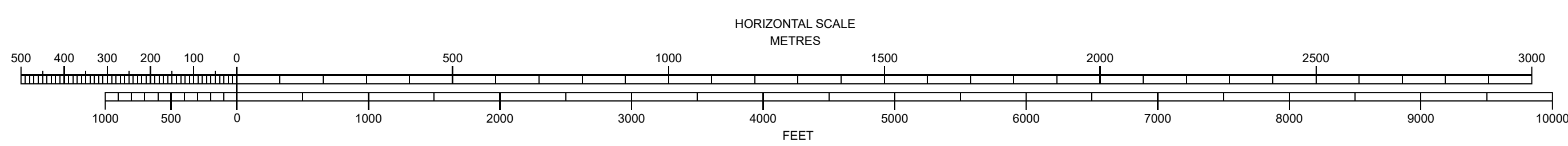
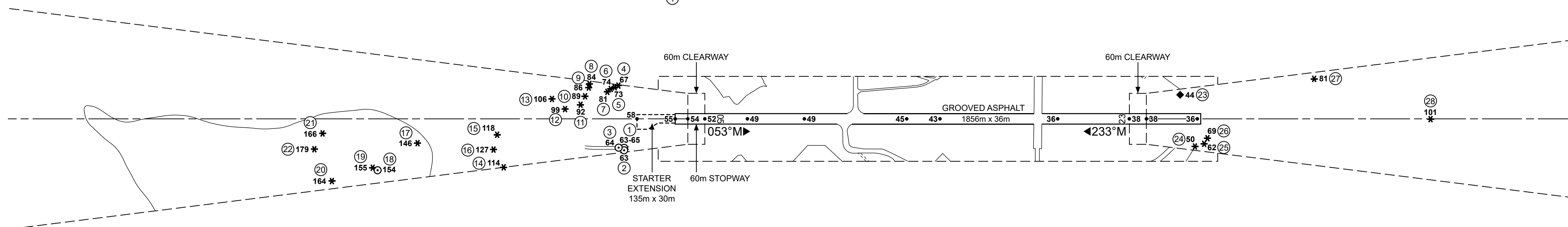
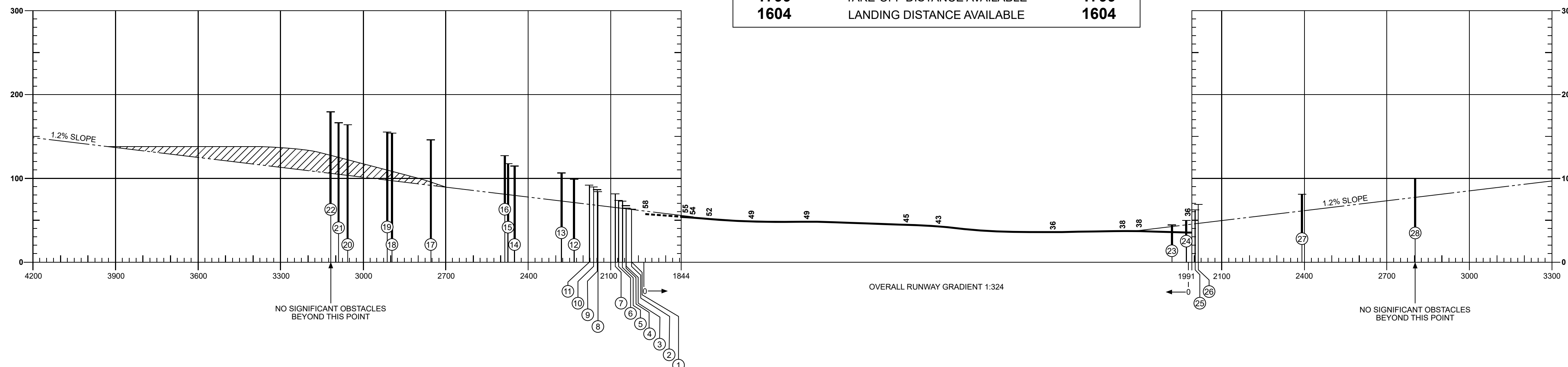


MAGNETIC VARIATION 1°E (2022)

RUNWAY 05-23

DECLARED DISTANCES		
RWY 05		RWY 23
1739	TAKE-OFF RUN AVAILABLE	1739
1739	ACCELERATE-STOP DISTANCE AVAILABLE	1799
1799	TAKE-OFF DISTANCE AVAILABLE	1799
1604	LANDING DISTANCE AVAILABLE	1604



Obstacle Number	Survey Number	Description	Latitude	Longitude	Altitude (M)	Altitude (ft)
1	12132	MOBILE OBS	513351.1441N	0004055.3435E	19.31	63.35
2	13841	STREET LIGHT	513350.9248N	0004055.5815E	19.22	63.06
1a	12133	MOBILE OBS	513350.7702N	0004054.5209E	19.76	64.83
3	13816	STREET LIGHT	513350.8006N	0004054.4767E	19.63	64.40
4	16867	TREE SMALL	513356.5366N	0004047.7852E	20.53	67.36
5	16866	TREE SMALL	513356.1286N	0004047.4292E	21.43	70.32
5a	16865	TREE SMALL	513355.8605N	0004047.3645E	21.79	71.48
5b	16863	TREE SMALL	513355.7619N	0004047.2807E	22.17	72.74
6	16862	TREE SMALL	513355.7167N	0004047.0105E	22.23	72.94
6a	14786	TREE	513355.4179N	0004046.8488E	22.46	73.69
7	16844	TREE	513355.2196N	0004046.8206E	23.57	77.32
7a	16845	TREE	513355.3545N	0004046.5738E	24.00	78.73
7b	16842	TREE	513355.0841N	0004046.4026E	24.83	81.45
8	16835	TREE	513354.7535N	0004043.3071E	25.58	83.91
9	16834	TREE	513354.3722N	0004043.5944E	26.26	86.16
10	16830	TREE	513353.3105N	0004043.9781E	27.26	89.45
11	16826	TREE	513352.2333N	0004044.2135E	28.04	91.99
12	16819	TREE	513350.7894N	0004042.3743E	30.08	98.67
13	16820	TREE	513350.8547N	0004039.3486E	32.42	106.36
14	16698	TREE	513341.2908N	0004039.5016E	34.89	114.48
15	16752	CONIFER TREE	513343.8608N	0004035.0173E	35.81	117.50
16	16728	TREE	513342.2427N	0004036.1326E	38.68	126.92
17	16736	TREE	513337.7683N	0004024.1128E	44.45	145.82
18	14086	AERIAL	513332.5831N	0004021.0737E	46.88	153.81
19	16721	TREE	513332.4854N	0004020.0749E	47.28	155.11
20	17034	TREE	513328.5223N	0004015.4451E	49.94	163.86
21	16744	TREE	513332.3131N	0004008.9474E	50.69	166.31
22	16734	TREE	513330.3010N	0004009.4193E	54.64	179.26

Obstacle Number	Survey Number	Description	Latitude	Longitude	Altitude (M)	Altitude (ft)
23	10238	05 LLZ CABIN	513433.3396N	0004212.4422E	13.45	44.13
24	16578	TREE SMALL	513429.5423N	0004220.2026E	15.14	49.66
25	16579	CONIFER TREE	513430.4040N	0004221.2800E	18.69	61.32
25a	16580	TREE	513430.7392N	0004221.1629E	18.96	62.20
26	14957	CONIFER TREE	513431.1409N	0004221.1659E	19.19	62.96
26a	16468	CONIFER TREE	513431.2006N	0004221.2359E	20.37	66.82
26b	16585	CONIFER TREE	513431.2528N	0004221.2709E	20.87	68.45
26c	16584	CONIFER TREE	513431.3768N	0004221.2390E	20.93	68.67
27	15004	TREE	513443.7803N	0004230.6580E	24.74	81.17
28	16465	TREE	513447.8461N	0004252.2570E	30.69	100.69

LEGEND		
	PLAN	PROFILE
IDENTIFICATION NUMBER	⊕	—
HEIGHT AMSL	84	—
POLE, TOWER, SPIRE, ANTENNA, ETC.	⊙	⊕
TREE	*	—
BUILDING	◆	—
MOBILE OBSTACLE	⊕	⊕
TERRAIN PENETRATING OBSTACLE PLANE	⬭	⬭

ORDER OF ACCURACY: Horizontal 3m; Vertical 1ft
CHANGE: NEW SURVEY
 Aerodrome information current : JUNE 2024
 Based on survey dated : JANUARY 2024
 Chart effective date : 08 JULY 2024

