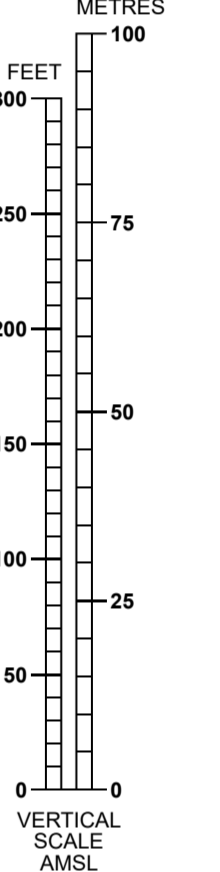
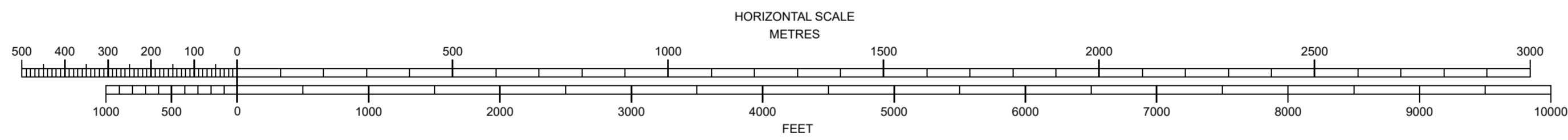
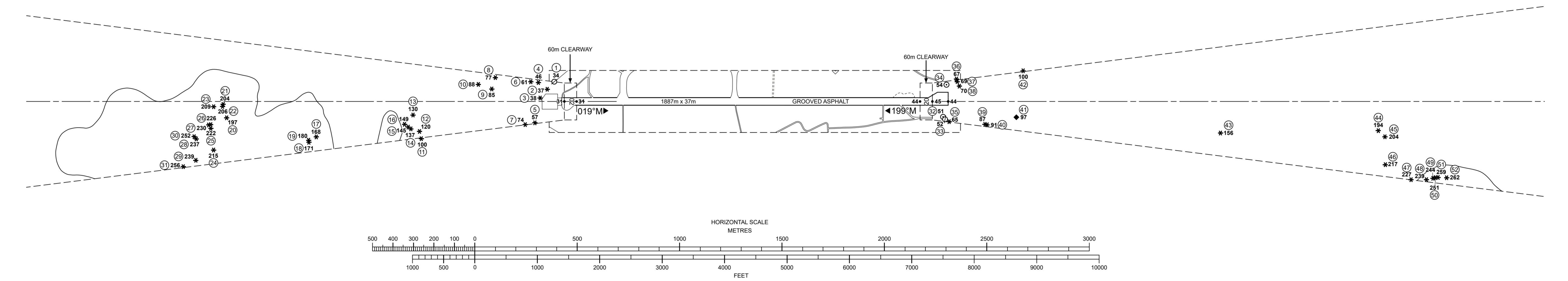
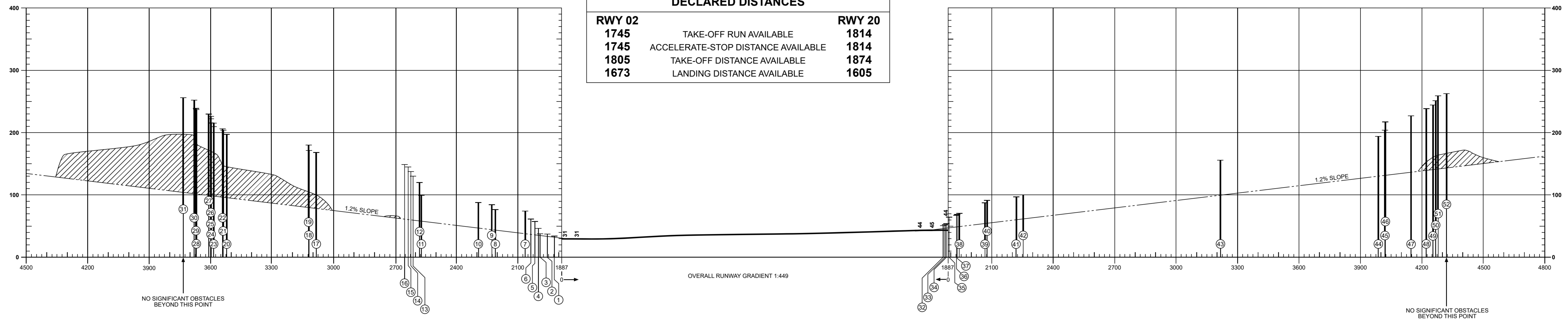


MAGNETIC VARIATION 0°E (2022)

RUNWAY 02-20

DECLARED DISTANCES			
RWY 02		RWY 20	
1745	TAKE-OFF RUN AVAILABLE	1814	
1745	ACCELERATE-STOP DISTANCE AVAILABLE	1814	
1805	TAKE-OFF DISTANCE AVAILABLE	1874	
1673	LANDING DISTANCE AVAILABLE	1605	



Obstacle Number	Survey Number	Description	Latitude	Longitude	Altitude (M)	Altitude (ft)
1	11038	FENCE	505634.5785N	0012144.4324W	10.37	34.02
2	15265	TREE	505633.1276N	0012143.2120W	11.43	37.49
3	15295	TREE	505631.6157N	0012141.7352W	11.55	37.90
4	15334	TREE	505632.1572N	0012145.5301W	14.16	46.46
5	11852	TREE	505629.5139N	0012136.3459W	17.05	55.95
5a	15019	TREE	505629.3953N	0012136.1266W	17.48	57.33
6	15327	TREE	505631.0710N	0012146.3292W	18.64	61.16
7	15021	TREE	505627.9805N	0012136.6902W	22.64	74.28
8	16725	TREE	505626.0039N	0012150.2654W	23.36	76.62
9	16687	TREE	505624.8738N	0012147.8828W	25.78	84.57
10	15136	TREE	505623.1147N	0012150.0723W	26.79	87.89
11	15171	TREE	505611.7662N	0012142.0338W	30.33	99.52
12	13454	TREE	505611.8782N	0012143.8759W	35.90	117.77
12a	15112	TREE	505611.7747N	0012144.1021W	36.54	119.87
13	15219	TREE	505611.7744N	0012148.2867W	39.67	130.14
14	13458	TREE	505610.7253N	0012145.2034W	40.03	131.35
14a	16848	TREE	505610.5798N	0012144.8511W	41.51	136.20
14b	16845	TREE	505610.5671N	0012145.4859W	41.86	137.35
15	15117	TREE	505610.4202N	0012145.8364W	44.19	144.99
16	16839	TREE	505610.0196N	0012146.8051W	45.41	148.97
17	17119	TREE	505556.2076N	0012151.1550W	51.19	167.93
18	16912	TREE	505554.8217N	0012150.5033W	52.20	171.24
19	16913	TREE	505554.8889N	0012151.0174W	54.86	179.98
20	17230	TREE	505543.8489N	0012203.0992W	60.17	197.41
21	17236	TREE	505544.0432N	0012206.5512W	62.18	204.01
22	16981	TREE	505543.8338N	0012206.1108W	62.78	205.97
23	17231	TREE	505542.4911N	0012206.7876W	63.82	209.37
24	17211	TREE	505540.2095N	0012156.5808W	65.48	214.82
24a	17210	TREE	505540.0813N	0012156.4019W	65.61	215.25
25	17225	TREE	505540.9307N	0012201.9344W	67.72	222.17
26	17227	TREE	505541.1221N	0012202.8203W	68.72	225.45
26a	13516	TREE	505541.0108N	0012202.7762W	68.96	226.23
27	17226	TREE	505540.7892N	0012202.8951W	70.09	229.96
28	17217	TREE	505538.2214N	0012200.6483W	72.20	236.88
29	15120	TREE	505537.0324N	0012155.6500W	72.76	238.72
30	17261	TREE	505538.0161N	0012201.3511W	76.87	252.20
31	17265	TREE	505534.8205N	0012155.1943W	77.91	255.61
31a	17266	TREE	505534.5903N	0012155.0195W	78.10	256.22

LEGEND		
	PLAN	PROFILE
IDENTIFICATION NUMBER	⊙	⊙
HEIGHT AMSL	77	77
POLE, TOWER, SPIRE, ANTENNA, ETC.	⊙	⊙
TREE	*	*
BUILDING	◆	◆
FENCE	—○—	—○—
TERRAIN PENETRATING OBSTACLE PLANE	⬢	⬢

Obstacle Number	Survey Number	Description	Latitude	Longitude	Altitude (M)	Altitude (ft)
32	19413	SIGN	505730.6687N	0012103.8290W	15.46	50.72
33	19372	FENCE	505730.8396N	0012103.1056W	15.97	52.39
34	19397	SIGN	505732.8618N	0012111.1368W	16.17	53.03
34a	19383	FENCE	505733.1416N	0012111.5158W	16.50	54.14
35	14341	TREE	505731.3232N	0012102.2058W	18.55	60.87
35a	14345	TREE	505731.3501N	0012101.8459W	19.70	64.62
36	14607	TREE	505734.6531N	0012111.6404W	20.52	67.31
37	14265	TREE	505734.6307N	0012110.9715W	20.87	68.46
37a	14267	TREE	505734.6684N	0012110.8015W	20.97	68.79
38	14271	TREE	505734.7046N	0012109.7287W	21.46	70.40
39	14624	TREE	505736.5225N	0012058.5984W	26.58	87.20
40	14623	TREE	505736.8218N	0012058.3122W	27.83	91.32
41	14501	BUILDING	505741.5777N	0012057.6716W	29.55	96.94
42	14281	TREE	505745.0199N	0012108.0470W	30.58	100.34
43	15897	TREE	505811.1689N	0012036.9865W	47.04	154.34
43a	15899	TREE	505811.3932N	0012037.2687W	47.44	155.63
44	15921	TREE	505834.8225N	0012024.4248W	59.11	193.91
45	14584	TREE	505835.4865N	0012022.4388W	62.20	204.05
46	15795	TREE	505834.0908N	0012015.8186W	65.44	214.69
46a	15796	TREE	505834.0248N	0012015.3651W	65.91	216.23
46b	16008	TREE	505834.1849N	0012015.2324W	66.21	217.23
47	15841	TREE	505837.1321N	0012010.1490W	69.15	226.86
47a	16043	TREE	505837.1481N	0012009.9967W	69.24	227.15
48	4597	TREE	505839.4183N	0012008.8870W	72.71	238.55
49	16049	TREE	505840.4696N	0012008.6536W	74.46	244.29
50	16051	TREE	505840.9111N	0012008.6046W	76.64	251.44
51	16052	TREE	505841.2759N	0012008.4449W	78.97	259.09
52	16060	TREE	505842.5269N	0012007.6473W	80.00	262.46

ORDER OF ACCURACY : Horizontal 3m; Vertical 1ft
CHANGE : NEW SURVEY
Aerodrome information current : JUNE 2024
Based on survey dated : OCTOBER 2023
Chart effective date : 23 JULY 2024

