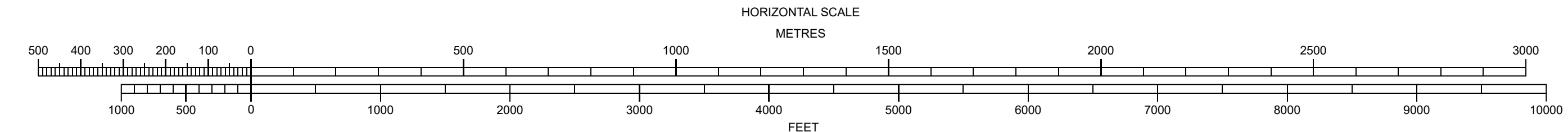
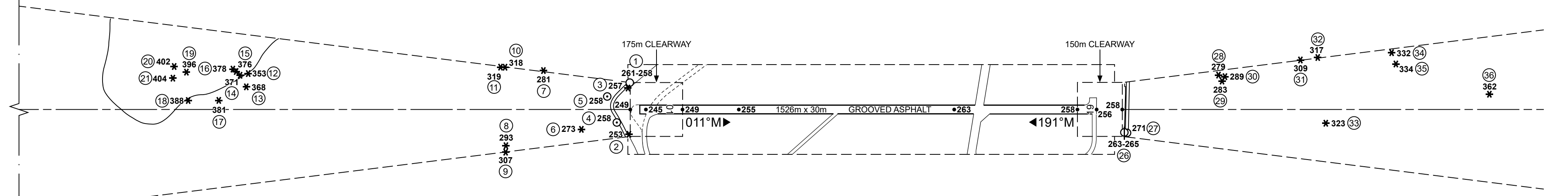
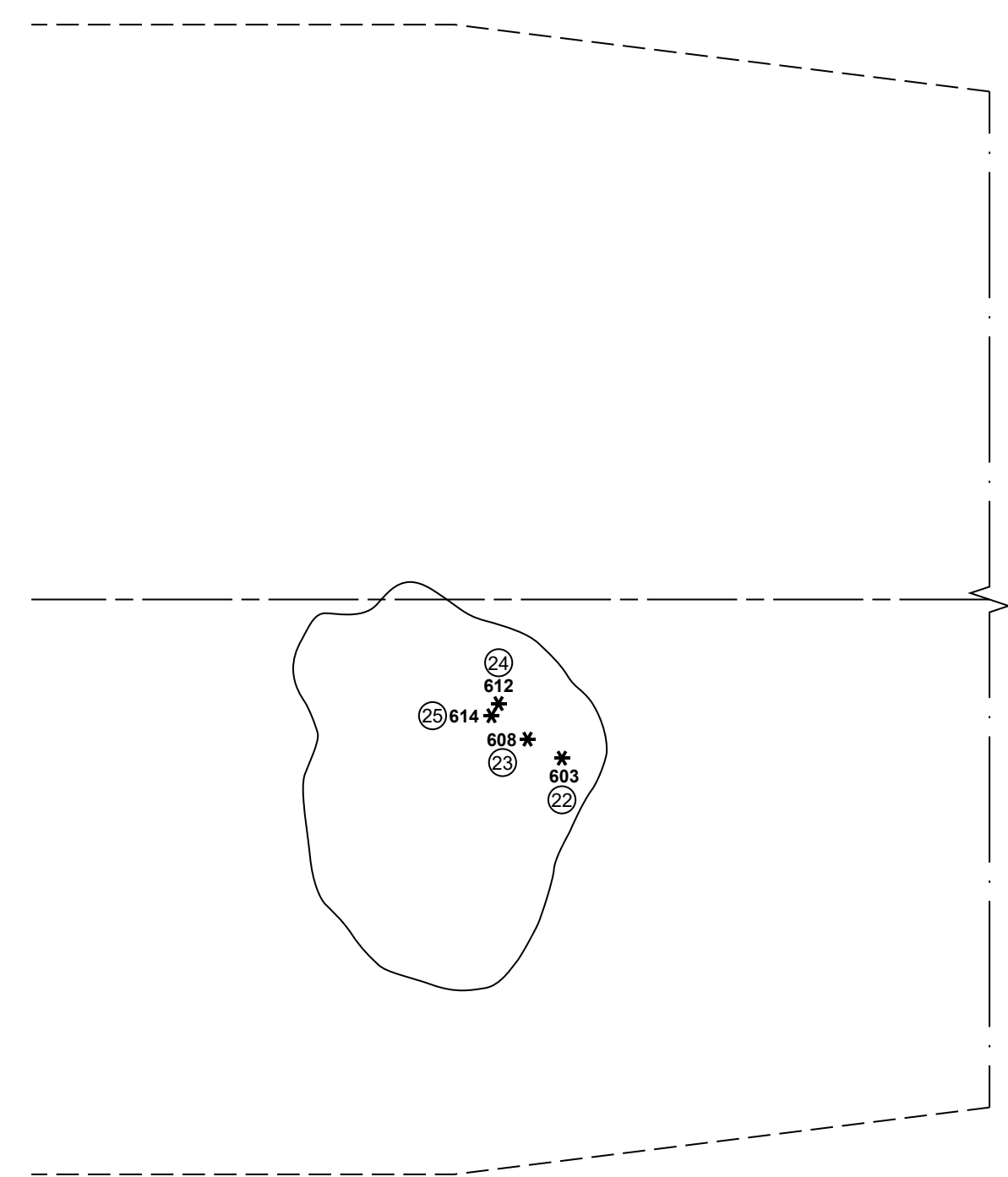
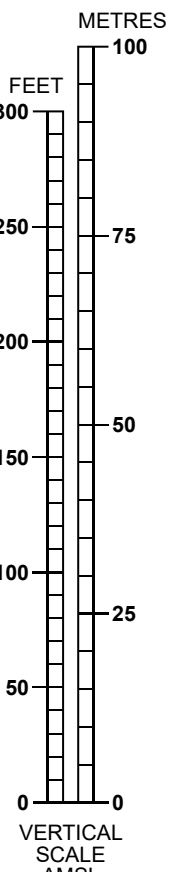
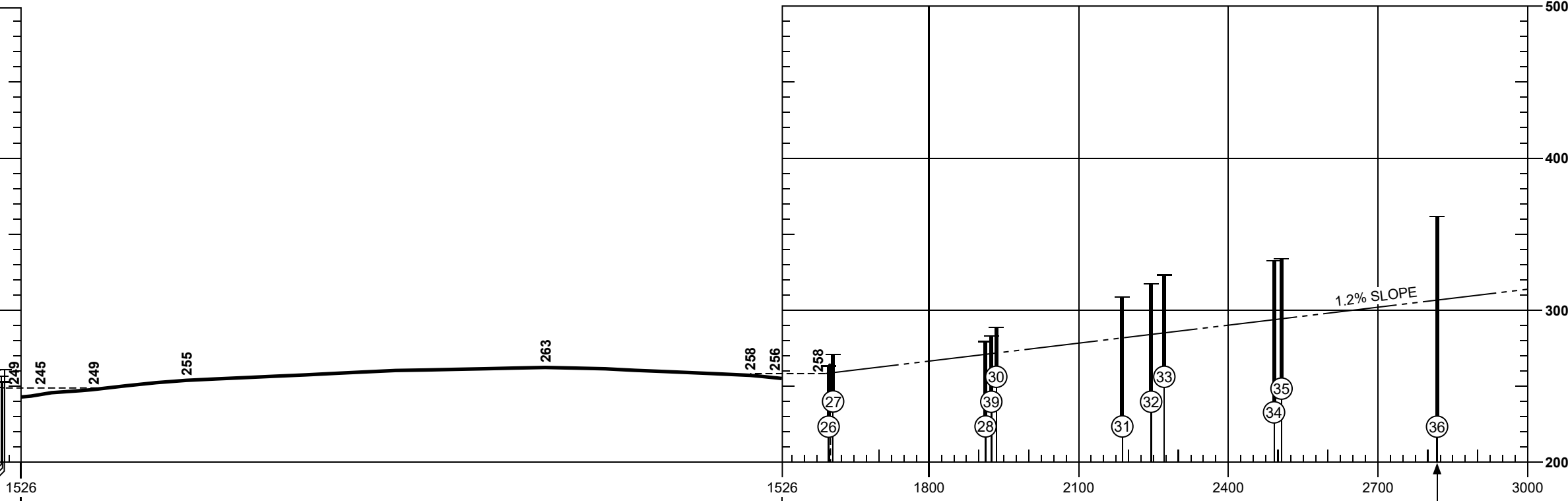
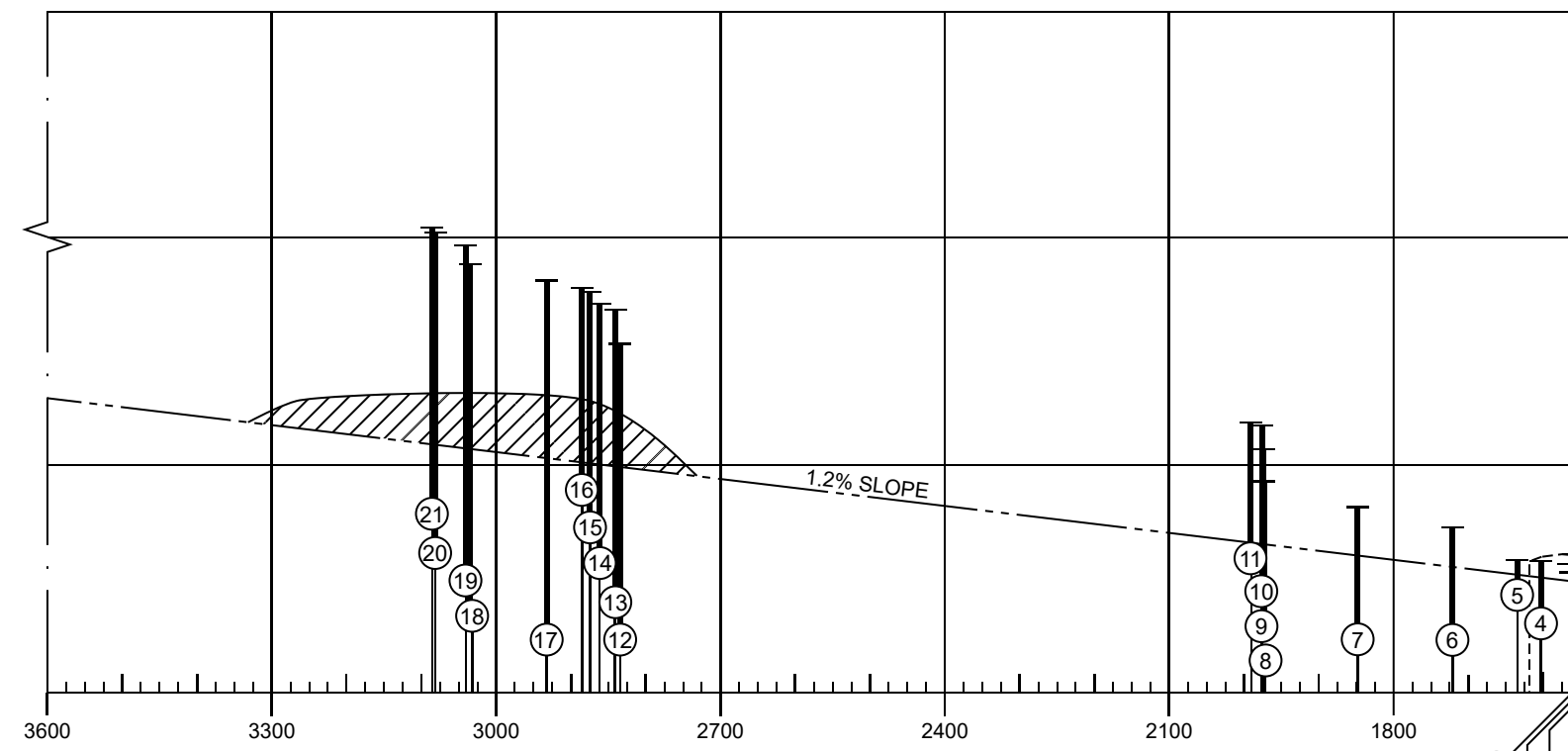
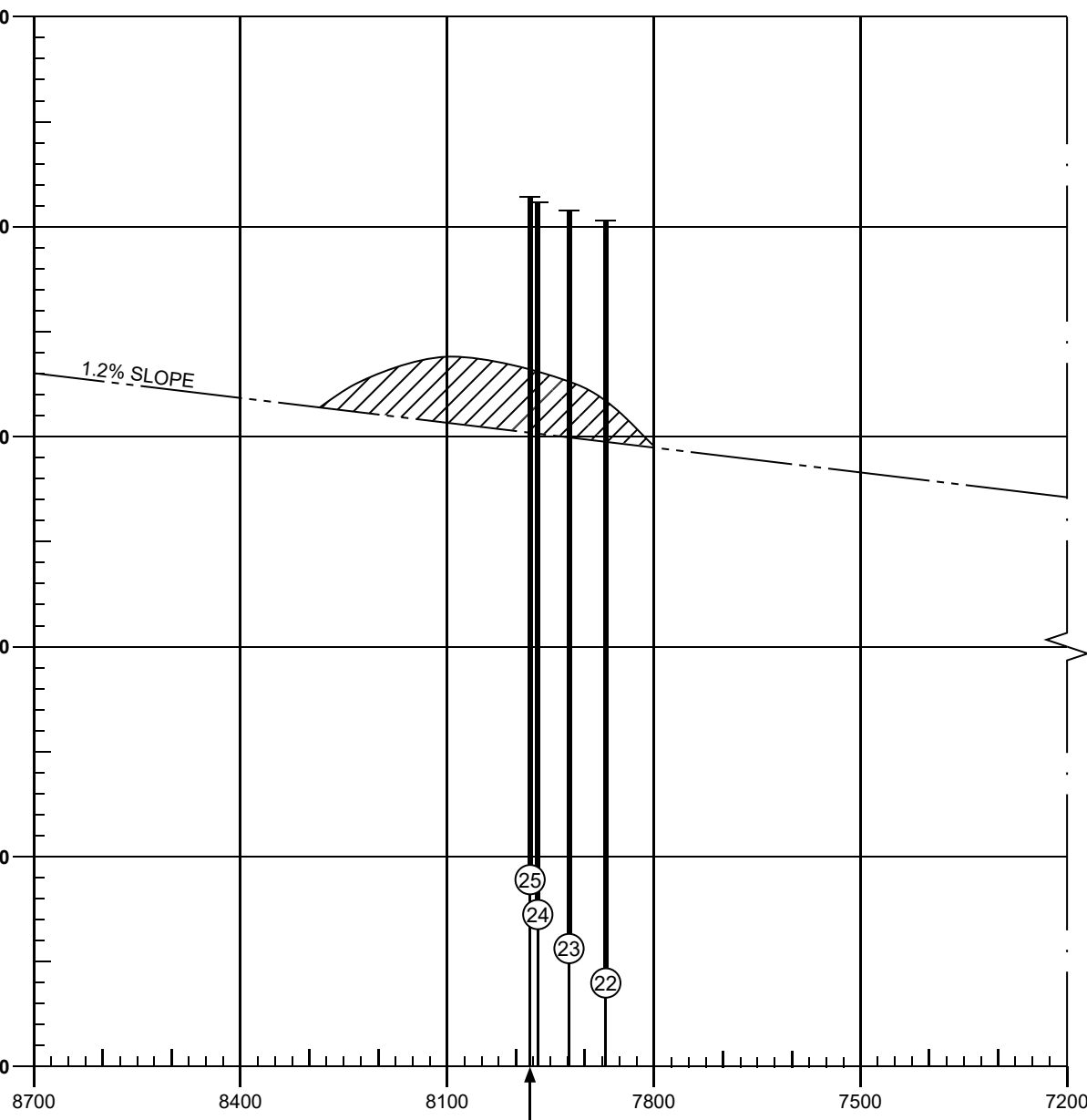


MAGNETIC VARIATION 0°E (2022)

**RUNWAY 01-19**

**DECLARED DISTANCES**

RWY 01		RWY 19
1442	TAKE-OFF RUN AVAILABLE	1383
1442	ACCELERATE-STOP DISTANCE AVAILABLE	1383
1592	TAKE-OFF DISTANCE AVAILABLE	1558
1319	LANDING DISTANCE AVAILABLE	1319



Obstacle Number	Survey Number	Description	Latitude	Longitude	Altitude (M)	Altitude (ft)
1	14041	MOBILE OBST	514947.0388N	0011924.5329W	79.55	260.99
2	14689	HEDGE	514945.8907N	0011915.7063W	77.10	252.94
3	14706	HEDGE	514946.7397N	0011923.6599W	78.22	256.63
1a	14031	MOBILE OBST	514945.5197N	0011916.1170W	79.44	260.62
1b	14040	MOBILE OBST	514946.2689N	0011923.6854W	79.22	259.92
1c	14032	MOBILE OBST	514945.2774N	0011917.4294W	79.39	260.45
1d	14033	MOBILE OBST	514945.0394N	0011918.6577W	79.28	260.10
1e	14039	MOBILE OBST	514945.5163N	0011922.8571W	78.95	259.01
4	3127	ROADSIGN	514944.8636N	0011918.1148W	78.54	257.68
1f	14034	MOBILE OBST	514944.8621N	0011919.4011W	79.02	259.24
1g	14038	MOBILE OBST	514944.8493N	0011921.6955W	78.62	257.93
1h	14035	MOBILE OBST	514944.6706N	0011920.2330W	78.66	258.07
5	12041	CCTV MAST	514944.3679N	0011922.8840W	78.72	258.25
6	14523	TREE	514940.9629N	0011918.1304W	83.11	272.67
7	14599	TREE	514938.1078N	0011929.3886W	85.80	281.49
8	14492	TREE	514932.6201N	0011917.7224W	88.63	290.78
8a	14495	TREE	514932.6361N	0011918.0956W	89.26	292.86
9	14479	TREE	514932.4607N	0011916.6180W	93.51	306.78
10	12656	TREE	514934.1008N	0011931.2027W	96.78	317.53
11	12654	TREE	514933.6197N	0011931.3639W	97.10	318.58
12	14535	TREE	514906.6936N	0011938.4222W	107.67	353.26
13	14521	TREE	514906.2215N	0011936.2040W	112.14	367.93
14	14530	TREE	514905.7959N	0011938.3894W	112.96	370.61
15	14534	TREE	514905.4534N	0011939.1855W	114.21	374.70
15a	11144	TREE	514905.2390N	0011939.2281W	114.56	375.84
16	12632	TREE	514905.1524N	0011939.6761W	115.07	377.52
17	14509	TREE	514903.0328N	0011934.7694W	116.11	380.95
18	14507	TREE	514859.7714N	0011935.7436W	118.28	388.04
19	14527	TREE	514900.1557N	0011940.6624W	120.81	396.36
20	14529	TREE	514858.9757N	0011942.0203W	122.48	401.83
20a	14528	TREE	514858.9238N	0011941.7809W	122.50	401.89
21	14519	TREE	514858.5985N	0011940.0626W	123.14	403.99
22	12872	TREE	514624.3762N	0012008.2110W	183.81	603.04
23	12873	TREE	514622.8552N	0012010.2478W	185.28	607.86
24	12875	TREE	514621.7467N	0012013.5408W	186.48	611.80
25	12874	TREE	514621.2778N	0012012.6736W	187.17	614.08

Obstacle Number	Survey Number	Description	Latitude	Longitude	Altitude (M)	Altitude (ft)
26	14000	FENCE	515038.5639N	0011900.0006W	80.30	263.45
26a	13991	FENCE	515039.5150N	0011907.8601W	80.59	264.41
26b	13993	FENCE	515039.4774N	0011906.7355W	80.61	264.48
26c	13992	FENCE	515039.6037N	0011907.8127W	80.68	264.70
27	14010	MOBILE OBST	515038.8410N	0011859.8355W	82.62	271.07
28	14262	TREE	515049.7129N	0011906.7829W	85.15	279.37
29	14266	TREE	515049.9676N	0011905.6418W	86.32	283.20
30	14263	TREE	515050.3676N	0011906.3046W	88.01	288.75
31	14242	TREE	515058.7131N	0011906.7243W	94.05	308.56
32	14240	TREE	515100.6058N	0011906.5897W	96.74	317.40
33	14319	TREE	515100.1432N	0011855.0542W	98.57	323.38
34	14228	TREE	515108.5502N	0011905.0248W	101.31	332.37
35	14244	TREE	515108.7737N	0011902.9488W	101.71	333.70
36	14286	TREE	515118.1025N	0011854.7368W	110.28	361.81

LEGEND		
	PLAN	PROFILE
IDENTIFICATION NUMBER	⊙	⊙
HEIGHT AMSL	293	⊙
POLE, TOWER, SPIRE, ANTENNA, ETC.	⊙	⊙
TREE, HEDGE, BUSH, ETC.	*	*
FENCE	—	—
MOBILE OBSTACLE	⊙	⊙
TERRAIN PENETRATING OBSTACLE PLANE	⊙	⊙

**ORDER OF ACCURACY:** Horizontal 3m; Vertical 1ft  
**CHANGE:** NEW SURVEY  
 Aerodrome information current : JANUARY 2024  
 Based on survey dated : JUNE 2023  
 Chart effective date : 20 MARCH 2024

