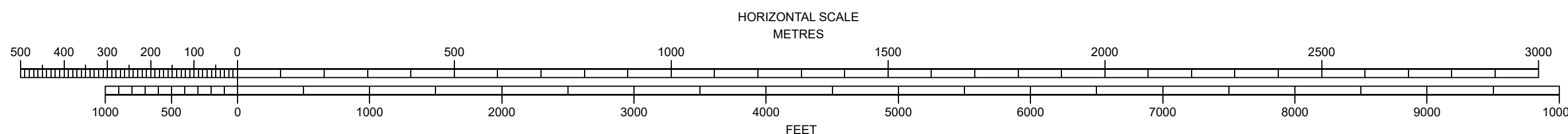
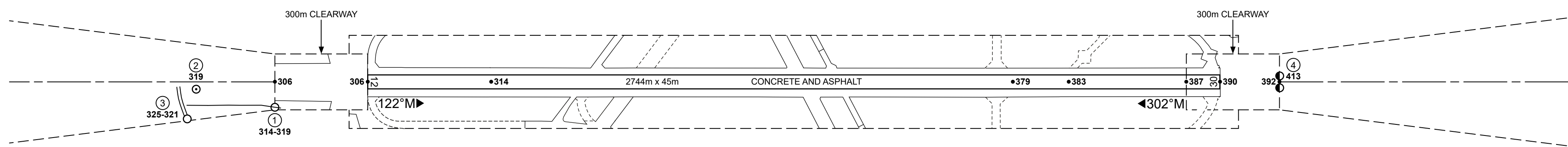
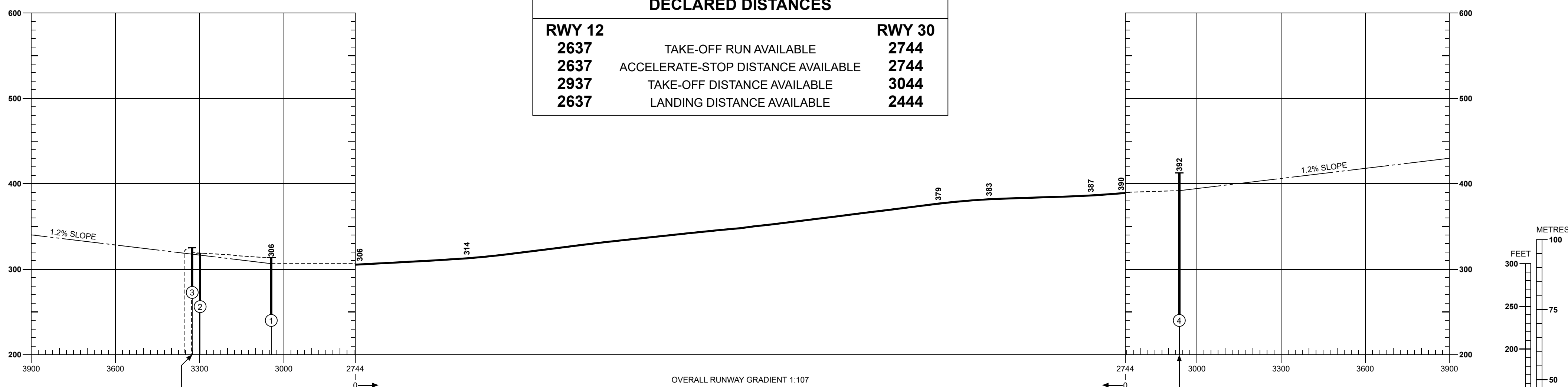


MAGNETIC VARIATION 1°W (2022)

RUNWAY 12-30

DECLARED DISTANCES		
RWY 12		RWY 30
2637	TAKE-OFF RUN AVAILABLE	2744
2637	ACCELERATE-STOP DISTANCE AVAILABLE	2744
2937	TAKE-OFF DISTANCE AVAILABLE	3044
2637	LANDING DISTANCE AVAILABLE	2444



Obstacle Number	Survey Number	Description	Latitude	Longitude	Altitude (M)	Altitude (ft)
1	4386	FENCE	502651.9912N	0050058.4944W	95.61	313.68
1a	2711	FENCE	502652.8885N	0050100.2089W	95.73	314.07
1b	2712	FENCE	502654.0162N	0050103.2152W	96.19	315.58
1c	2713	FENCE	502654.6193N	0050104.7676W	96.58	316.86
1d	2714	FENCE	502655.7159N	0050107.7852W	97.07	318.47
2	3863	LLZ 30 OBS LH	502657.7789N	0050108.0307W	97.11	318.60
2a	3382	APPROACH LIGHT	502658.0450N	0050108.2713W	97.13	318.67
foreshadowed	3380	APPROACH LIGHT	502658.1980N	0050108.1400W	97.15	318.73
foreshadowed	3379	APPROACH LIGHT	502658.2698N	0050108.0807W	97.18	318.83
2b	3383	APPROACH LIGHT	502657.9692N	0050108.3598W	97.28	319.16
3	5145	MOBILE OBSTACLE	502655.5870N	0050111.7508W	99.12	325.19
1e	2715	FENCE	502656.8370N	0050110.7166W	97.36	319.42
3a	5144	MOBILE OBSTACLE	502656.1552N	0050111.6265W	99.04	324.94
3b	5143	MOBILE OBSTACLE	502656.7236N	0050111.4613W	98.94	324.59
3c	5142	MOBILE OBSTACLE	502657.2744N	0050111.2810W	98.74	323.95
3d	5141	MOBILE OBSTACLE	502657.8459N	0050111.0447W	98.48	323.08
3e	5140	MOBILE OBSTACLE	502658.3881N	0050110.7160W	98.06	321.72
3f	5139	MOBILE OBSTACLE	502658.9542N	0050110.3356W	97.73	320.64

Obstacle Number	Survey Number	Description	Latitude	Longitude	Altitude (M)	Altitude (ft)
4	2905	LLZ 12	502600.5183N	0045835.5313W	123.17	404.10
4a	2906	LLZ 12 OBS LIGHT	502600.4746N	0045835.3785W	123.38	404.79
4b	2907	FFM	502600.9731N	0045834.8191W	125.76	412.60

LEGEND		
	PLAN	PROFILE
IDENTIFICATION NUMBER	②	②
HEIGHT AMSL	319	③
ILS	⊙	⊙
POLE, TOWER, SPIRE, ANTENNA, ETC.	⊙	⊙
FENCE	—○—	— —
MOBILE OBSTACLE	—○—	— —

NATS

ORDER OF ACCURACY: Horizontal 3m; Vertical 1ft
CHANGE: NEW SURVEY
Aerodrome information current : DECEMBER 2023
Based on survey dated : APRIL 2023
Chart effective date : 10 JANUARY 2024