
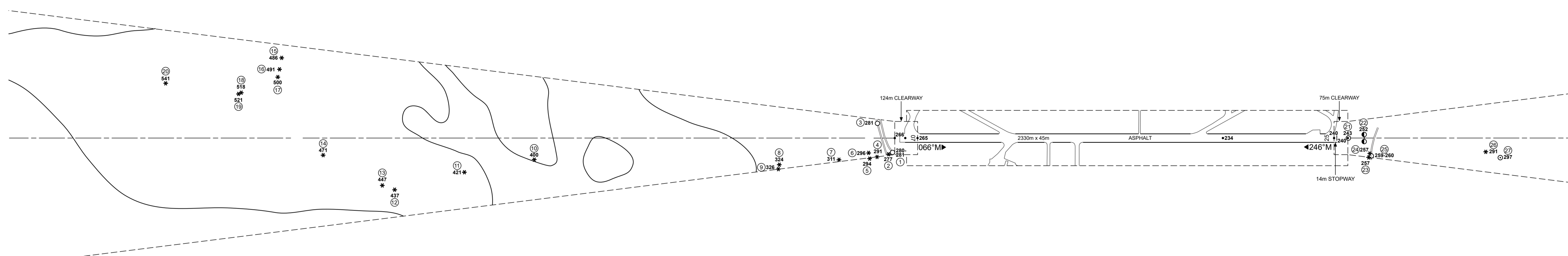
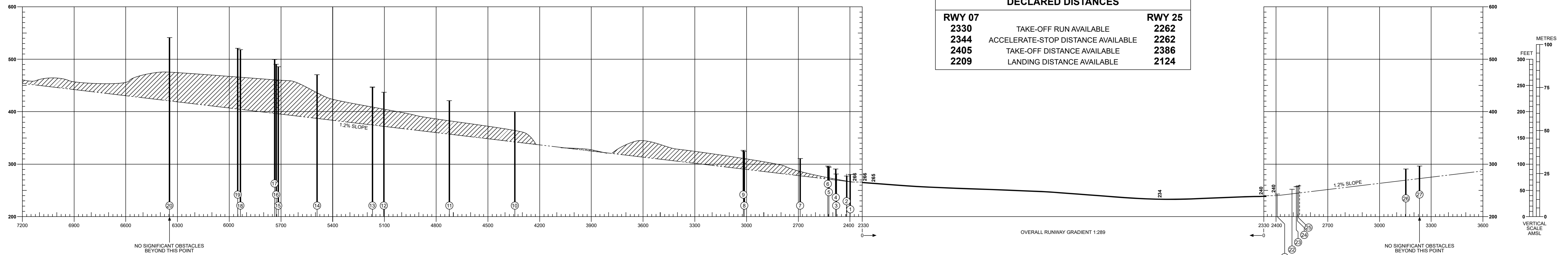


MAGNETIC VARIATION 0°W (2022)

RUNWAY 07-25

DECLARED DISTANCES		
RWY 07		RWY 25
2330	TAKE-OFF RUN AVAILABLE	2262
2344	ACCELERATE-STOP DISTANCE AVAILABLE	2262
2405	TAKE-OFF DISTANCE AVAILABLE	2386
2209	LANDING DISTANCE AVAILABLE	2124



Obstacle Number	Survey Number	Description	Latitude	Longitude	Altitude (M)	Altitude (ft)
1	11417	MOBILE OBST	550157.5105N	0014224.4600W	85.40	280.20
1a	11418	MOBILE OBST	550157.8757N	0014225.3900W	85.50	280.52
2	10083	BUSH	550156.9374N	0014225.3197W	84.55	277.40
1b	5519	MOBILE OBST	550158.1799N	0014226.3842W	85.67	281.07
3	11435	MOBILE OBST	550201.0292N	0014232.3727W	85.74	281.30
4	10723	TREE	550155.6496N	0014228.1743W	87.21	286.11
4a	11576	TREE	550155.8510N	0014228.4793W	88.61	290.70
5	10324	TREE	550154.8332N	0014230.0109W	88.62	290.75
5a	11575	TREE	550154.9814N	0014230.2178W	89.72	294.34
6	11574	TREE	550155.6648N	0014231.0284W	90.36	296.45
7	11571	TREE	550152.4200N	0014238.3790W	94.75	310.86
8	10690	TREE	550147.2146N	0014254.3076W	98.77	324.06
9	9878	TREE	550146.4401N	0014254.0198W	99.44	326.25
10	11146	TREE	550129.9637N	0014402.9726W	122.01	400.29
11	11143	TREE	550122.8127N	0014420.7550W	128.28	420.87
12	11134	TREE	550114.8907N	0014437.8803W	133.19	436.99
13	11132	TREE	550114.6591N	0014441.8504W	136.12	446.59
14	11177	TREE	550115.1233N	0014502.1460W	143.42	470.53
15	11164	TREE	550127.5482N	0014526.1228W	148.00	485.56
16	11165	TREE	550125.5683N	0014525.2656W	149.53	490.58
17	11166	TREE	550124.2084N	0014524.7411W	152.29	499.64
18	11170	TREE	550119.0237N	0014532.8797W	158.00	518.38
19	11169	TREE	550118.6270N	0014533.4716W	158.73	520.77
20	11225	TREE	550114.9336N	0014555.0574W	164.94	541.13

LEGEND		
	PLAN	PROFILE
IDENTIFICATION NUMBER	⊙	⊙
HEIGHT AMSL	334	⊙
ILS	⊙	⊙
POLE, TOWER, SPIRE, ANTENNA, ETC.	⊙	⊙
TREE	*	*
MOBILE OBSTACLE	⊕	⊕
TERRAIN PENETRATING OBSTACLE PLANE	⊕	⊕

Obstacle Number	Survey Number	Description	Latitude	Longitude	Altitude (M)	Altitude (ft)
21	8899	NFM_07	550233.3588N	0014019.8277W	74.05	242.95
22	11278	LLZ_FRONT_RIGHT	550233.8358N	0014014.8824W	76.36	250.52
22a	11276	LLZ_FRONT_LEFT	550235.2140N	0014015.9912W	76.41	250.68
foreshadowed	8154	CCTV	550232.1443N	0014013.4412W	76.69	251.61
22b	8897	FFM_25	550234.5860N	0014015.2025W	76.84	252.10
23	11557	HEDGE	550231.7661N	0014011.6876W	78.31	256.91
24	11556	HEDGE	550232.4807N	0014011.8783W	78.42	257.27
25	11441	MOBILE OBST	550232.1955N	0014011.2053W	78.83	258.63
25a	11442	MOBILE OBST	550232.7890N	0014011.6528W	79.10	259.51
25b	11443	MOBILE OBST	550234.0140N	0014012.2957W	79.32	260.24
26	11497	TREE	550241.2808N	0013939.9054W	88.63	290.79
27	9612	EP	550241.4355N	0013935.1278W	90.38	296.52

ORDER OF ACCURACY: Horizontal 3m; Vertical 1ft
CHANGE: NEW SURVEY
 Aerodrome information current : JULY 2023
 Based on survey dated : APRIL 2023
 Chart effective date : 26 JULY 2023

