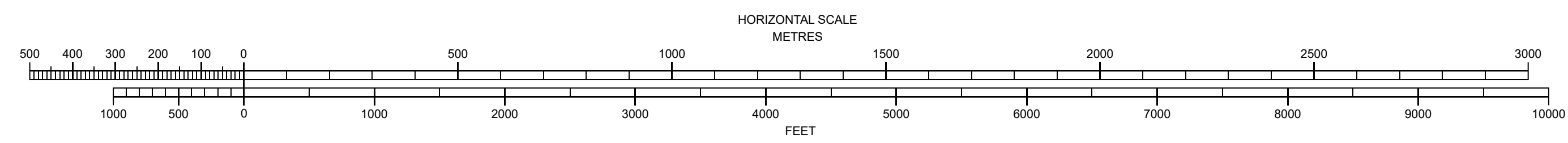
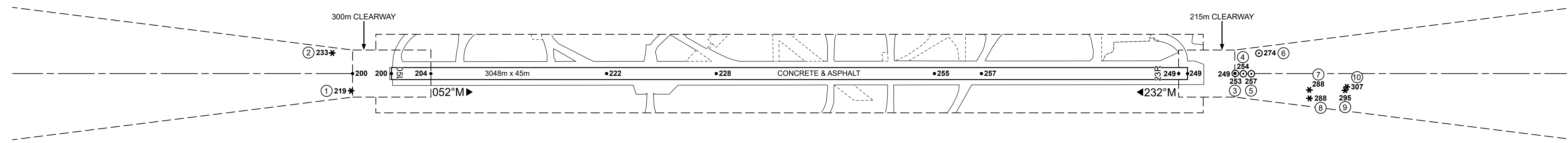



MAGNETIC VARIATION 0°W (2022)

RUNWAY 05L-23R

DECLARED DISTANCES

RWY 05L		RWY 23R	
3014	TAKE-OFF RUN AVAILABLE	2897	
3014	ACCELERATE-STOP DISTANCE AVAILABLE	2897	
3229	TAKE-OFF DISTANCE AVAILABLE	3197	
2587	LANDING DISTANCE AVAILABLE	2714	



Obstacle Number	Survey Number	Description	Latitude	Longitude	Altitude_(M)	Altitude_(ft)
1	8616	TREE	532037.7083N	0021738.1609W	64.83	212.70
foreshadowed	12048	TREE	532040.9359N	0021742.5465W	65.64	215.37
1a	12020	TREE	532037.6468N	0021738.7659W	66.84	219.29
2	11238	TREE	532039.8929N	0021746.0881W	70.93	232.72

Obstacle Number	Survey Number	Description	Latitude	Longitude	Altitude_(M)	Altitude_(ft)
3	3682	APPROACH LT	532148.1905N	0021518.0657W	77.09	252.92
4	3685	APPROACH LT	532148.7804N	0021516.7146W	77.48	254.20
4a	3684	APPROACH LT	532148.8188N	0021516.7663W	77.49	254.23
5	3687	APPROACH LT	532149.4073N	0021515.4184W	78.26	256.76
5a	3686	APPROACH LT	532149.4464N	0021515.4684W	78.29	256.86
6	3653	RAILWAY GANTRY	532151.9659N	0021516.8640W	78.41	257.25
foreshadowed	11909	TREE	532152.3353N	0021517.3051W	81.83	268.48
6a	11908	TREE	532152.1568N	0021516.7218W	83.65	274.45
7	11889	TREE	532152.3611N	0021503.9970W	87.66	287.60
8	11882	TREE	532151.5690N	0021502.8367W	87.85	288.22
9	11897	TREE	532155.1180N	0021458.1791W	90.05	295.44
10	10205	TREE	532155.5740N	0021458.3403W	91.96	301.69
10a	11900	TREE	532155.6586N	0021457.8358W	93.59	307.07

LEGEND

	PLAN	PROFILE
IDENTIFICATION NUMBER	Ⓢ	—
HEIGHT AMSL	288	—
POLE, TOWER, SPIRE, ANTENNA, ETC.	○	—
TREE	*	—

ORDER OF ACCURACY: Horizontal 3m; Vertical 1ft
CHANGE: NEW SURVEY
 Aerodrome information current : NOVEMBER 2023
 Based on survey dated : MARCH 2023
 Chart effective date : 09 JANUARY 2024

