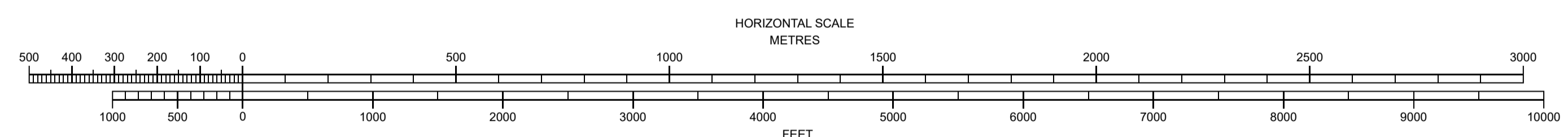
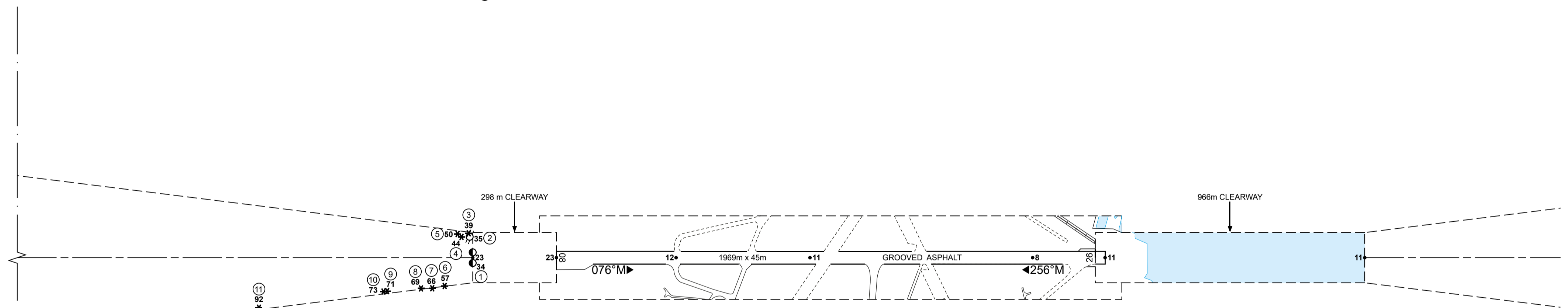
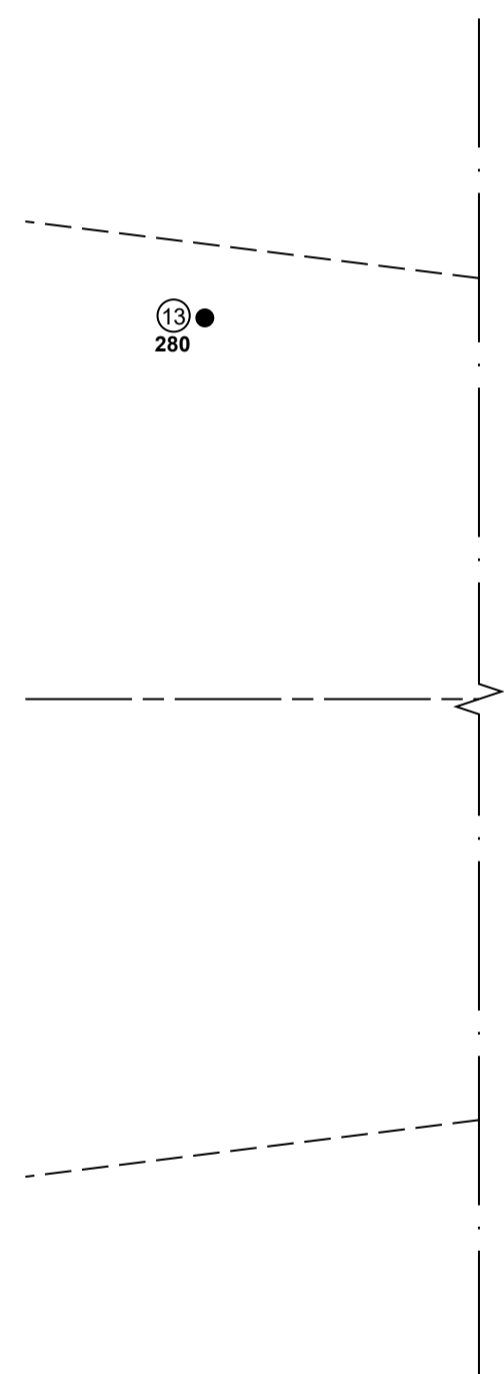
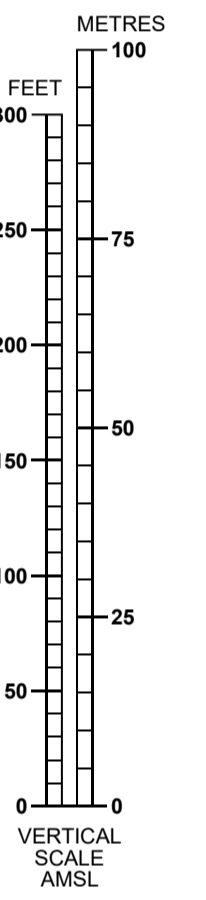
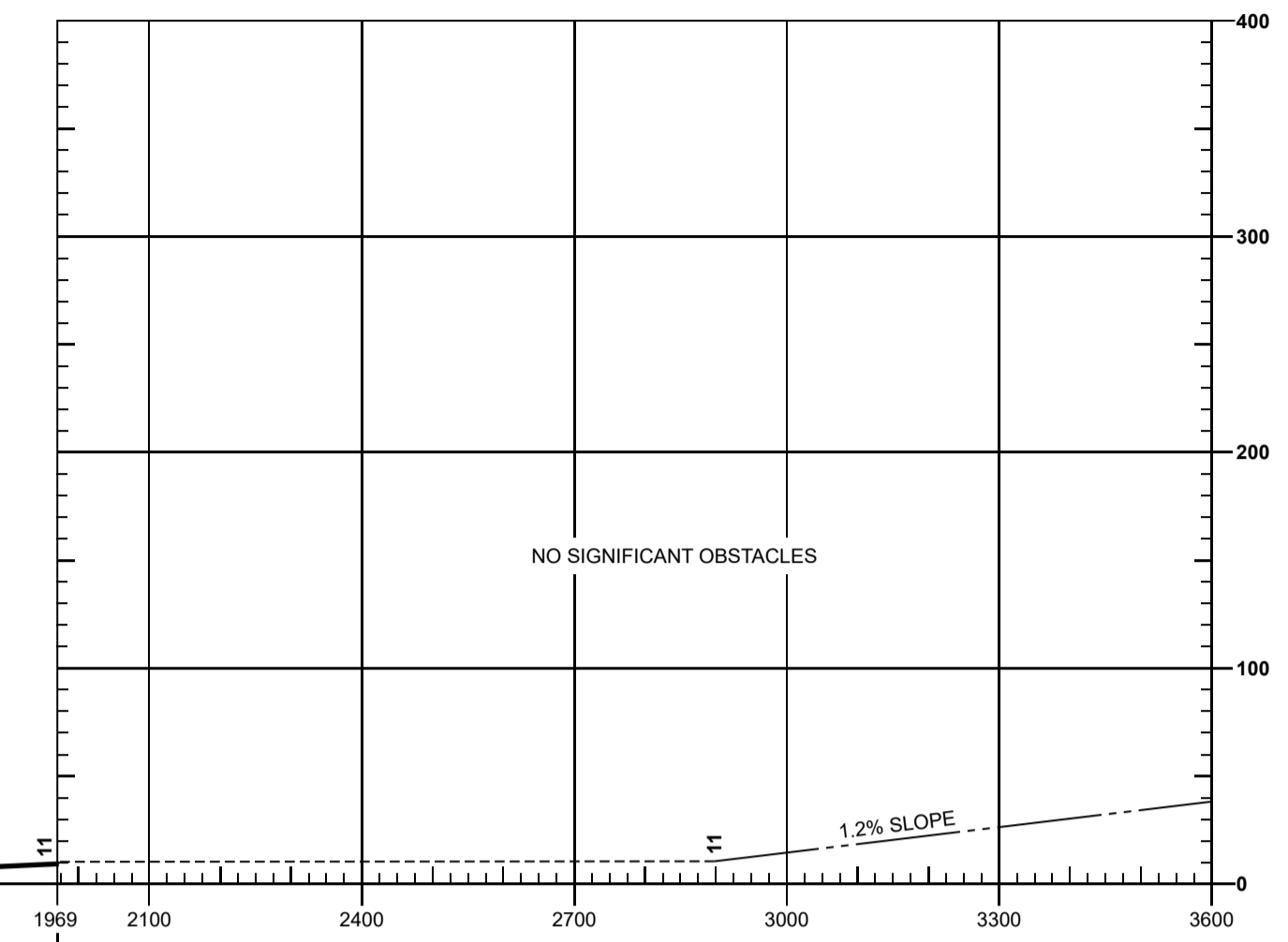
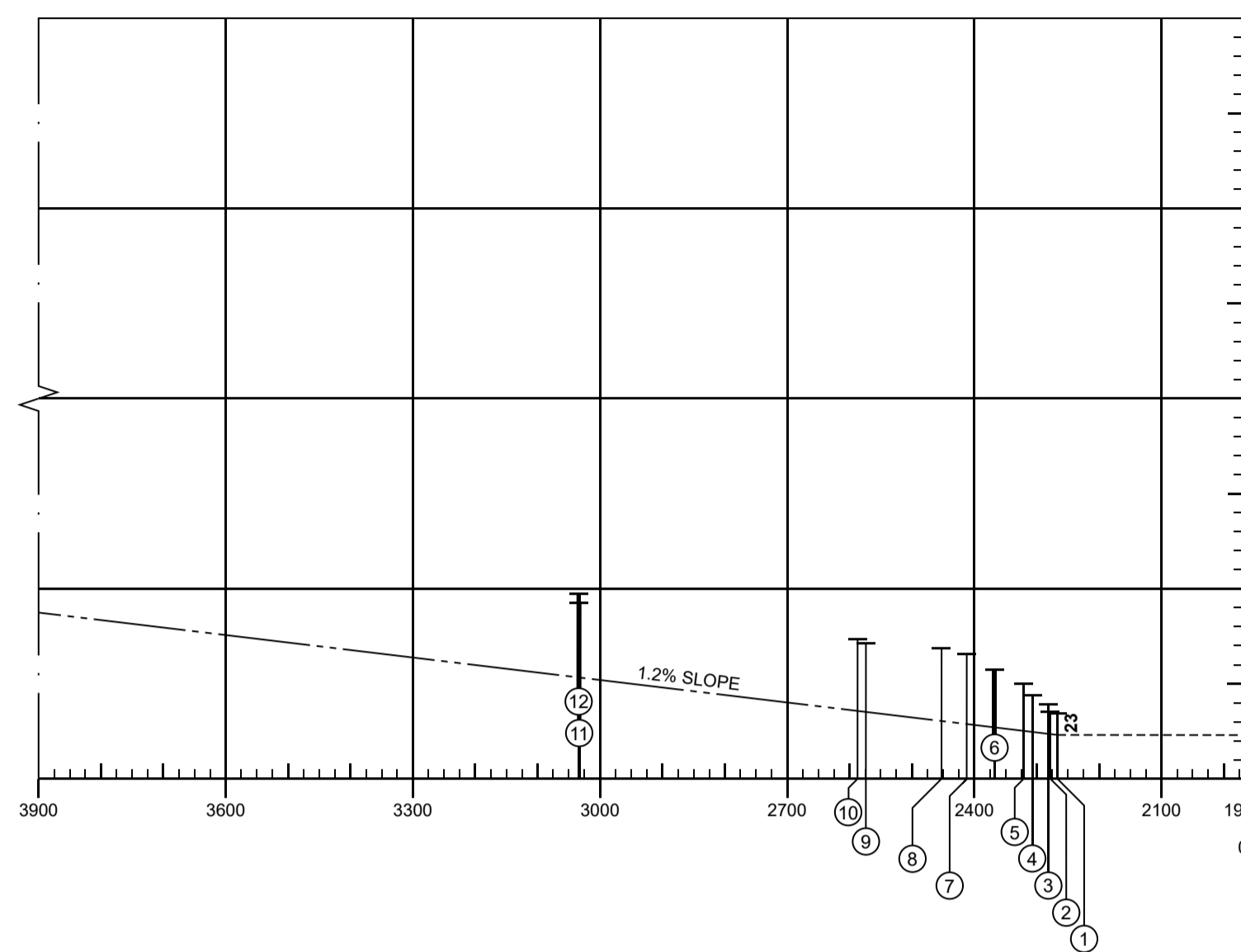
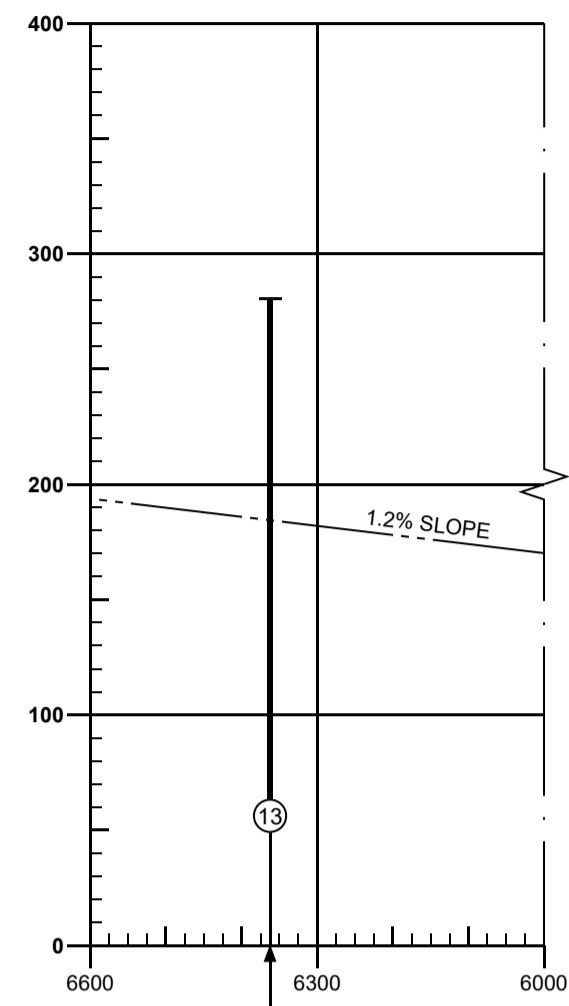


MAGNETIC VARIATION 3°W (2022)

RUNWAY 08-26

DECLARED DISTANCES		
RWY 08		RWY 26
1932	TAKE-OFF RUN AVAILABLE	1969
1932	ACCELERATE-STOP DISTANCE AVAILABLE	1969
2898	TAKE-OFF DISTANCE AVAILABLE	2267
1847	LANDING DISTANCE AVAILABLE	1969



Obstacle Number	Survey Number	Description	Latitude	Longitude	Altitude (M)	Altitude (ft)
1	10732	LLZ 26	550221.3470N	0071052.1077W	10.19	33.44
1a	6100	LLZ 26 OBS	550221.3136N	0071052.2541W	10.44	34.25
2	10767	MOBILE OBSTACLE	550223.8110N	0071054.0456W	10.77	35.33
3	9694	BUSH	550224.1623N	0071054.4208W	11.37	37.32
3a	11117	TREE	550224.4305N	0071054.5766W	12.00	39.38
4	11378	TREE	550223.5304N	0071055.6076W	13.34	43.76
5	11383	TREE	550223.7222N	0071056.5375W	15.26	50.06
6	11336	TREE	550217.5120N	0071055.9836W	17.46	57.27
7	11063	TREE	550216.8371N	0071058.2569W	20.00	65.61
8	11068	TREE	550216.4446N	0071100.4176W	21.00	68.89
9	11079	TREE	550215.0128N	0071106.8024W	21.70	71.18
10	11345	TREE	550214.8308N	0071107.4935W	22.39	73.46
11	11356	TREE	550208.8469N	0071130.5860W	28.18	92.44
12	11355	TREE	550208.4966N	0071130.4536W	29.72	97.52
13	10288	INDUSTRIAL CHIMNEY	550158.7207N	0071441.1356W	85.43	280.30

LEGEND		
	PLAN	PROFILE
IDENTIFICATION NUMBER	⊙	⊙
HEIGHT AMSL	69	⊙
ILS	⊙	⊙
CHIMNEY	●	⊙
TREE	*	⊙
MOBILE OBSTACLE	⊙	⊙

ORDER OF ACCURACY: Horizontal 3m; Vertical 1ft
CHANGE: NEW SURVEY
 Aerodrome information current : SEPTEMBER 2024
 Based on survey dated : JULY 2023
 Chart effective date : 19 SEPTEMBER 2024

