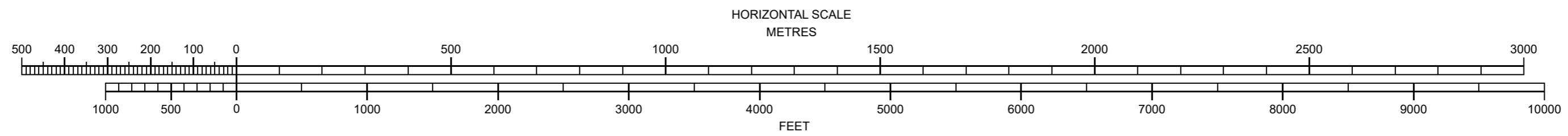
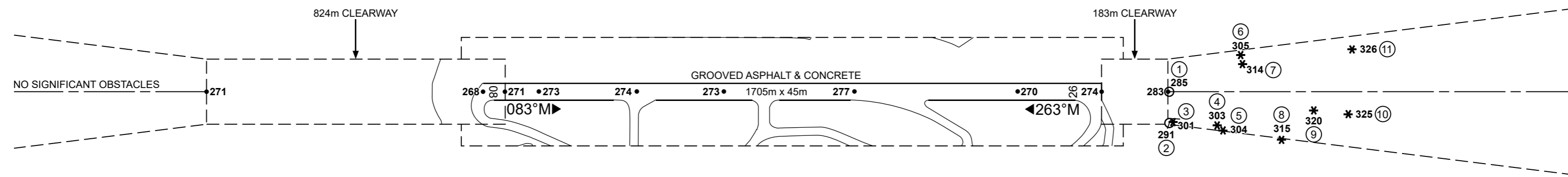
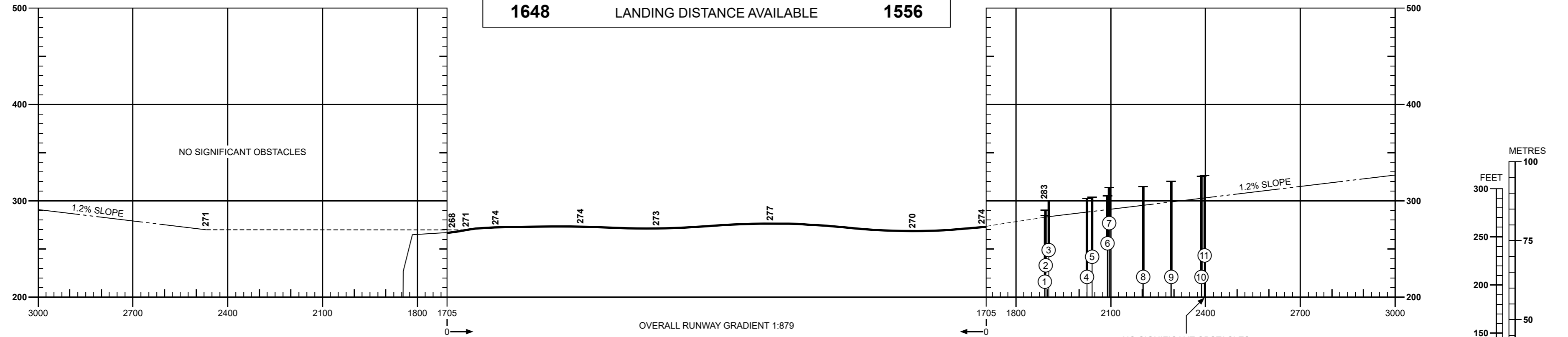


MAGNETIC VARIATION 0°E (2022)

## RUNWAY 08-26

DECLARED DISTANCES		
RWY 08		RWY 26
1705	TAKE-OFF RUN AVAILABLE	1648
1705	ACCELERATE-STOP DISTANCE AVAILABLE	1648
1888	TAKE-OFF DISTANCE AVAILABLE	2472
1648	LANDING DISTANCE AVAILABLE	1556



Obstacle Number	Survey Number	Description	Latitude	Longitude	Altitude (M)	Altitude (ft)
1	1134	APP LIGHT	491232.9314N	0021051.9900W	86.75	284.61
2	1426	FENCE	491230.1601N	0021051.4257W	88.54	290.49
2a	1427	FENCE	491230.5357N	0021051.1993W	88.77	291.24
3	4005	TREE	491230.2793N	0021050.9348W	91.60	300.53
4	4014	TREE	491230.4850N	0021044.9285W	92.27	302.72
5	4015	TREE	491230.1059N	0021044.0444W	92.58	303.72
6	4118	TREE	491236.9964N	0021042.9612W	92.99	305.09
7	4100	TREE	491236.2127N	0021042.5572W	95.62	313.71
8	4058	TREE	491229.9288N	0021035.9652W	95.95	314.80
9	4165	TREE	491232.9093N	0021032.1175W	97.63	320.31
10	4161	TREE	491232.9681N	0021027.3837W	99.19	325.42
11	4124	TREE	491238.7524N	0021027.9958W	99.48	326.39

### LEGEND

	PLAN	PROFILE
IDENTIFICATION NUMBER	Ⓢ	
HEIGHT AMSL	315	Ⓢ
TREE, SHRUB, BUSH, etc.	*	
POLE, TOWER, SPIRE, ANTENNA, ETC.	⊙	
FENCE	⊖	— —

**ORDER OF ACCURACY:** Horizontal 3m; Vertical 1ft  
**CHANGE:** NEW SURVEY.  
 Aerodrome information current : APRIL 2024  
 Based on survey dated : OCTOBER 2023  
 Chart effective date : 23 MAY 2024

NATS



JERSEY