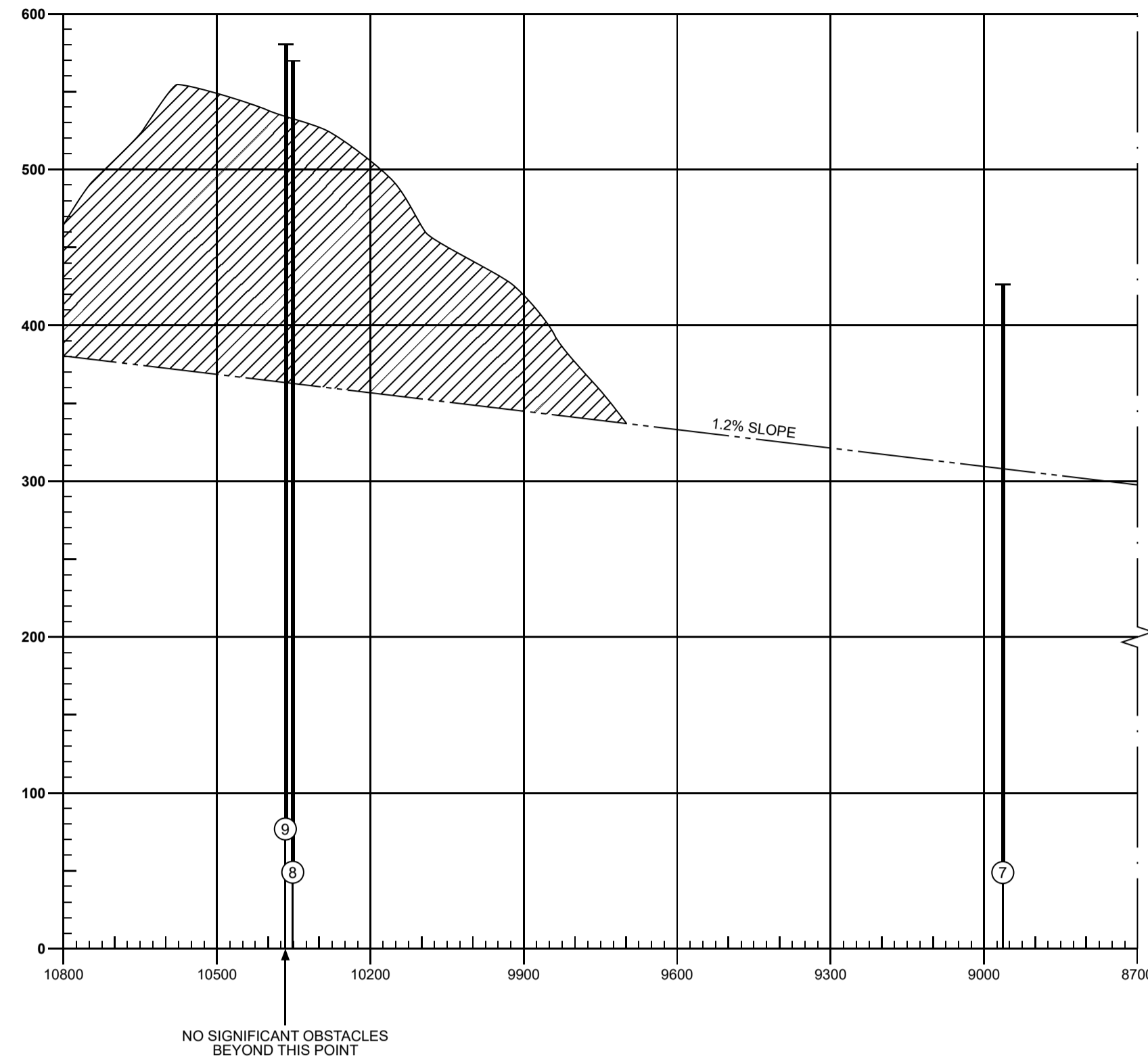
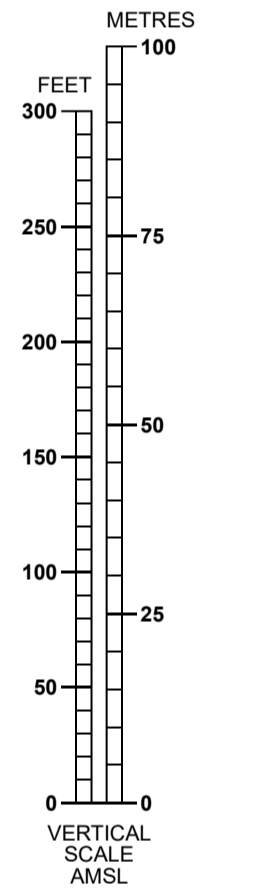
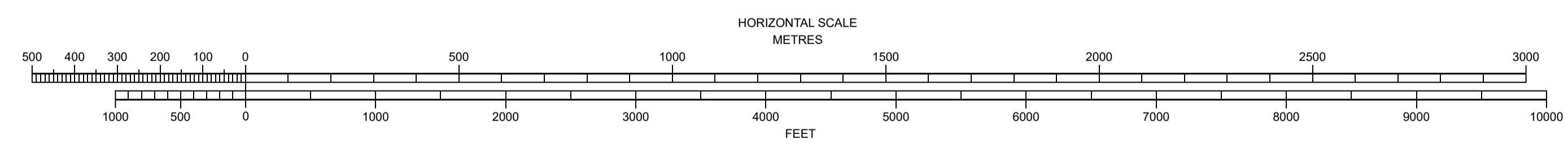
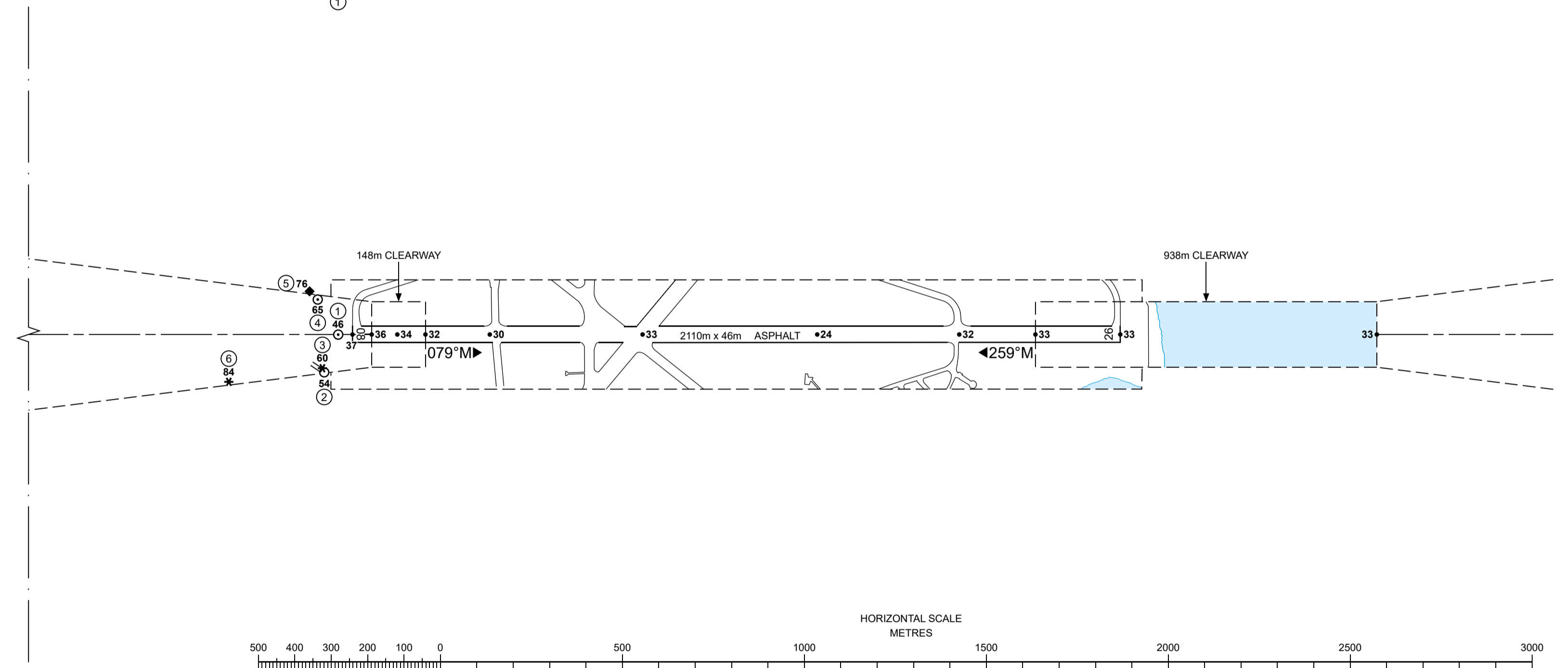
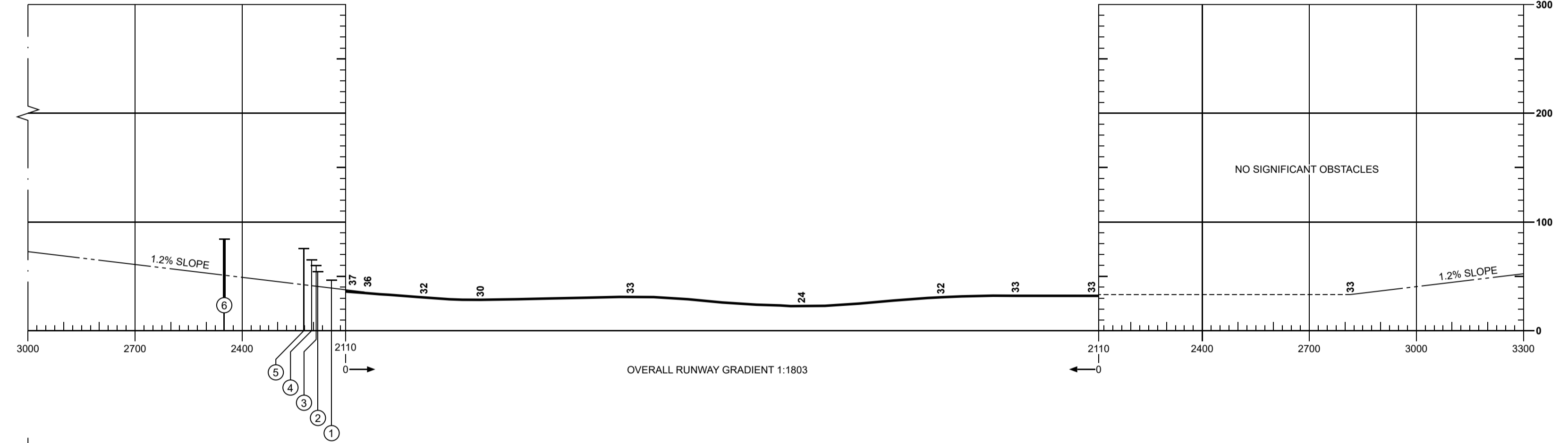


MAGNETIC VARIATION 1°W (2022)



RUNWAY 08-26

DECLARED DISTANCES		
RWY 08		RWY 26
1877	TAKE-OFF RUN AVAILABLE	1909
1877	ACCELERATE-STOP DISTANCE AVAILABLE	1909
2815	TAKE-OFF DISTANCE AVAILABLE	2057
1586	LANDING DISTANCE AVAILABLE	1613



Obstacle Number	Survey Number	Description	Latitude	Longitude	Altitude_(M)	Altitude_(ft)
1	1100	26_LOCALISER_MONITOR	540452.7312N	0043822.2346W	14.14	46.39
2	1098	ROAD_4.8M	540449.2000N	0043823.1101W	16.57	54.36
3	1097	TREES	540449.5189N	0043823.5195W	18.30	60.04
4	1091	LAMP_POST	540455.3983N	0043826.3677W	19.80	64.96
5	1085	HOUSE_AERIAL	540455.9601N	0043827.8302W	23.07	75.69
6	1058	TREE	540446.6000N	0043836.9199W	25.73	84.42
7	1011	LIGHTNING_CONDUCTOR	540430.4299N	0044437.3798W	129.94	426.31
8	1008	MAST	540359.1522N	0044544.0725W	173.57	569.46
9	1006	MAST	540403.5794N	0044546.4476W	176.82	580.12

LEGEND		
	PLAN	PROFILE
IDENTIFICATION NUMBER	④	
HEIGHT AMSL	569	
POLE, TOWER, SPIRE, ANTENNA, ETC.	○	⊙
BUILDING	◆	
TREE	*	
MOBILE OBSTACLE	⊕	
TERRAIN PENETRATING OBSTACLE PLANE	○	▨

ORDER OF ACCURACY: Horizontal 3m; Vertical 1ft
CHANGE: NEW SURVEY
Aerodrome information current : SEPTEMBER 2023
Based on survey dated : AUGUST 2022
Chart effective date : 15 NOVEMBER 2023

