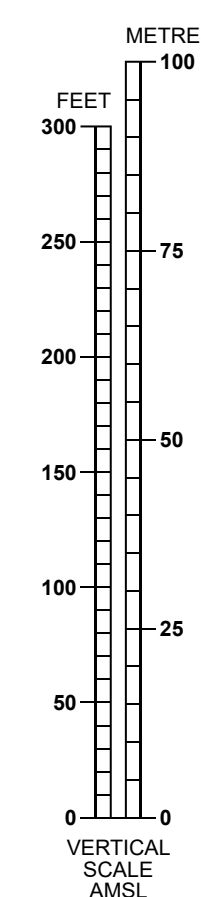
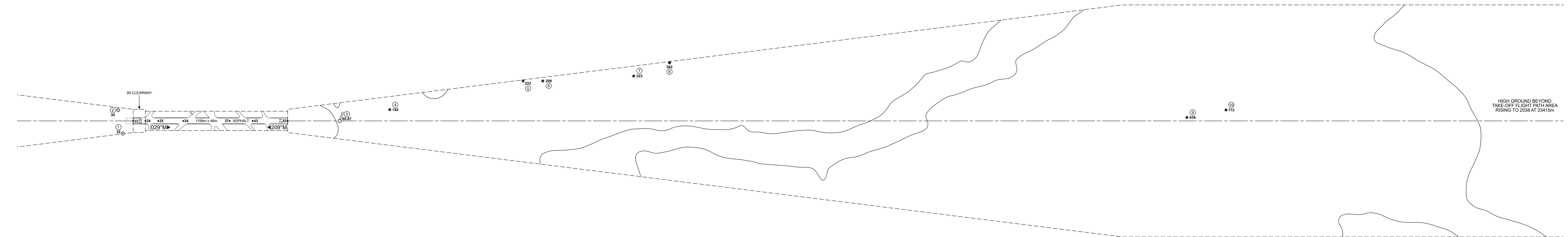
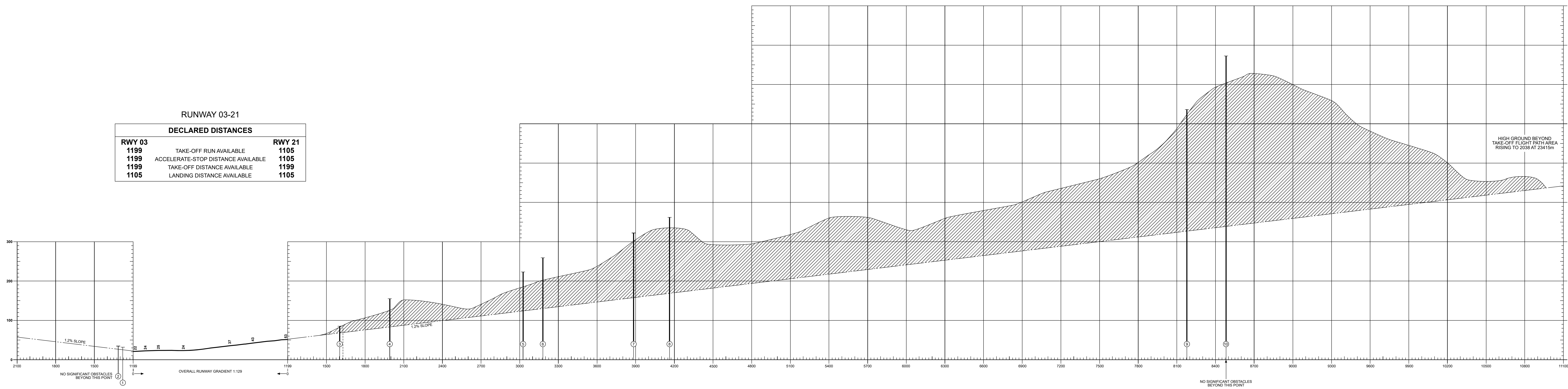


MAGNETIC VARIATION 1°W (2022)

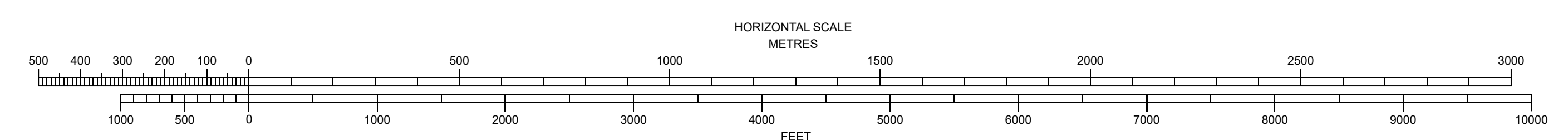


**RUNWAY 03-21**

DECLARED DISTANCES			
RWY 03			RWY 21
1199	TAKE-OFF RUN AVAILABLE		1105
1199	ACCELERATE-STOP DISTANCE AVAILABLE		1105
1199	TAKE-OFF DISTANCE AVAILABLE		1199
1105	LANDING DISTANCE AVAILABLE		1105



Obstacle Number	Survey Number	Description	Latitude	Longitude	Altitude (M)	Altitude (ft)
1	1128	SIGNPOST	540436.2305N	0043751.4996W	9.65	31.66
2	1125	SIGNPOST	540437.9597N	0043801.2594W	10.47	34.35



**LEGEND**

	PLAN	PROFILE
IDENTIFICATION NUMBER	①	①
HEIGHT AMSL	362	①
TREE	*	①
POLE, TOWER, SPIRE, ANTENNA, ETC.	⊙	①
BUILDING	◆	①
MOBILE OBSTACLE	⊖	①
TERRAIN PENETRATING OBSTACLE PLANE	⊖	①

Obstacle Number	Survey Number	Description	Latitude	Longitude	Altitude (M)	Altitude (ft)
3	1150	ROAD 4.8M	540525.7602N	0043712.8100W	25.89	84.94
3a	1146	ROAD 4.8M	540527.5700N	0043715.6203W	26.39	86.58
4	1155	TREES	540538.2170N	0043707.1129W	47.24	154.99
5	1167	TREES	540611.1452N	0043651.1736W	68.00	223.10
6	1169	TREES	540615.5154N	0043647.2145W	79.00	259.19
7	1176	TREES	540636.2201N	0043630.8799W	98.30	322.51
8	1177	BUILDING	540645.7661N	0043628.7375W	110.39	362.17
9	1196	TREES	540833.9863N	0043424.2956W	194.00	636.48
10	1197	PLANTATION	540843.5300N	0043419.2838W	235.51	772.67

**ORDER OF ACCURACY:** Horizontal 3m; Vertical 1ft  
**CHANGE:** NEW SURVEY  
 Aerodrome information current : SEPTEMBER 2023  
 Based on survey dated : AUGUST 2022  
 Chart effective date : 15 NOVEMBER 2023

