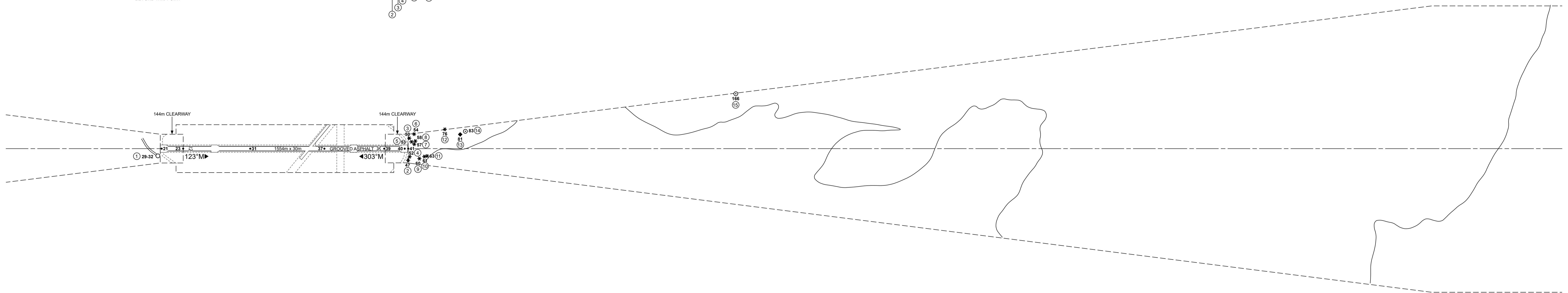
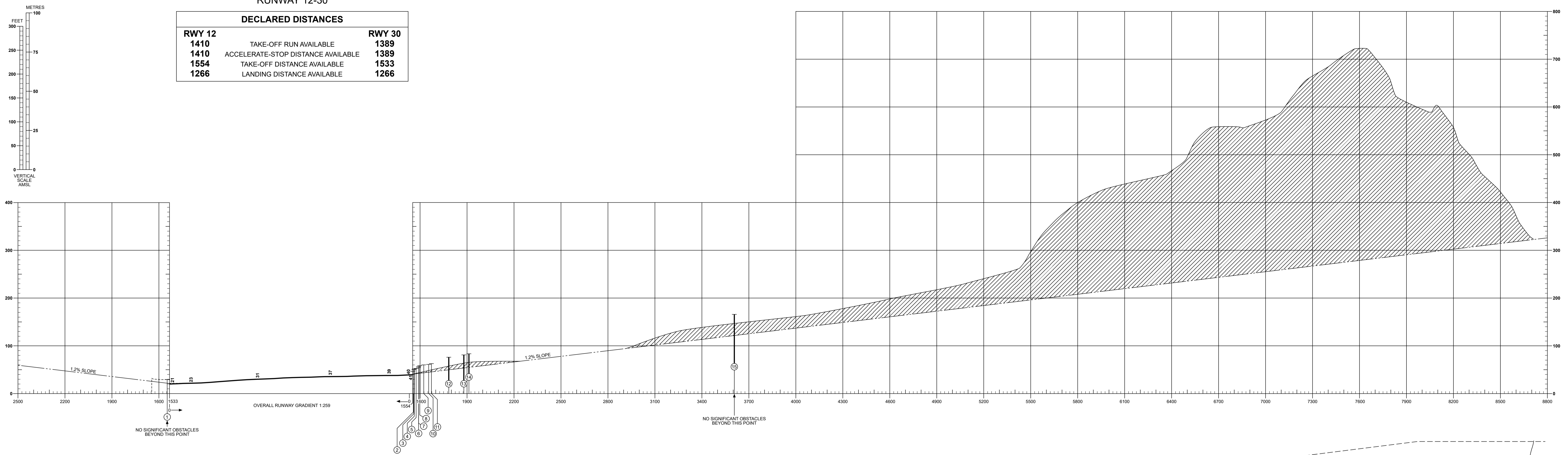


MAGNETIC VARIATION 2°W (2022)

RUNWAY 12-30

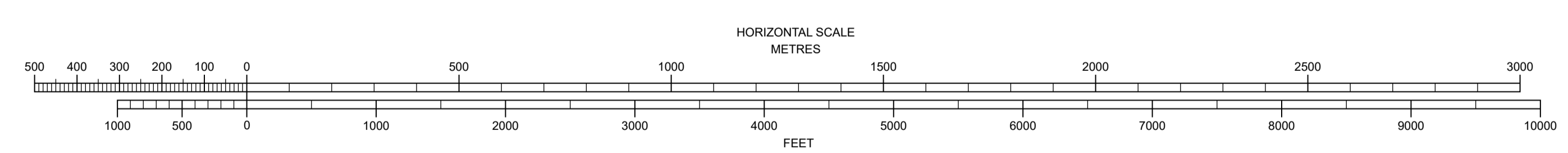
DECLARED DISTANCES

RWY 12		RWY 30
1410	TAKE-OFF RUN AVAILABLE	1389
1410	ACCELERATE-STOP DISTANCE AVAILABLE	1389
1554	TAKE-OFF DISTANCE AVAILABLE	1533
1266	LANDING DISTANCE AVAILABLE	1266



Obstacle Number	Survey Number	Description	Latitude	Longitude	Altitude (M)	Altitude (ft)
1	2111	MOBILE OBST	554112.1958N	0061615.1155W	8.98	29.46
1a	2108	MOBILE OBST	554114.3867N	0061616.5813W	9.07	29.76
1b	2106	MOBILE OBST	554116.0976N	0061616.7773W	9.24	30.32
1c	2105	MOBILE OBST	554116.8491N	0061616.7705W	9.74	31.96

Obstacle Number	Survey Number	Description	Latitude	Longitude	Altitude (M)	Altitude (ft)
2	5125	GORSE	554045.3910N	0061458.8949W	14.20	46.59
3	5316	GORSE	554049.1277N	0061454.4732W	15.24	50.00
4	5314	GORSE	554045.8738N	0061457.7250W	15.78	51.77
5	5115	GORSE	554048.2677N	0061454.4182W	15.86	52.03
5a	5116	GORSE	554048.1501N	0061454.3172W	16.07	52.72
6	5283	GORSE	554049.3362N	0061452.2236W	16.58	54.40
7	5275	GORSE	554047.5654N	0061454.0434W	17.15	56.27
7a	5276	GORSE	554047.6231N	0061453.7161W	17.35	56.92
8	5280	GORSE	554048.0039N	0061453.1259W	17.64	57.87
8a	5281	GORSE	554048.0849N	0061453.0115W	17.80	58.40
9	5525	TREE	554044.5383N	0061455.1104W	18.06	59.26
9a	5526	TREE	554044.4373N	0061455.1973W	18.34	60.15
10	5522	TREE	554044.3660N	0061453.2007W	18.62	61.08
11	5521	TREE	554044.1749N	0061452.2355W	19.12	62.72
11a	5518	TREE	554044.3053N	0061451.6452W	19.34	63.45
12	5319	TREE	554046.9710N	0061441.8837W	23.21	76.15
13	5425	BUILDING CHIMNEY	554044.4878N	0061438.0941W	24.69	80.99
14	5424	UTILITY POLE	554044.4918N	0061435.9254W	25.39	83.31
15	1393	POWER POLE	554022.8893N	0061305.7705W	50.54	165.81



LEGEND		
	PLAN	PROFILE
IDENTIFICATION NUMBER	⊙	⊙
HEIGHT AMSL	58	58
POLE, TOWER, SPIRE, ANTENNA, ETC.	⊙	⊙
TREE, BUSH, GORSE	*	*
BUILDING	◆	◆
MOBILE OBSTACLE	⊖	⊖
TERRAIN PENETRATING OBSTACLE PLANE	⊖	⊖

ORDER OF ACCURACY: Horizontal 3m; Vertical 1ft
CHANGE: NEW SURVEY, DECLARED DISTANCES, RWY WIDTH & DESIGNATORS
 Aerodrome information current : JANUARY 2024
 Based on survey dated : APRIL 2022
 Chart effective date : 27 FEBRUARY 2024

