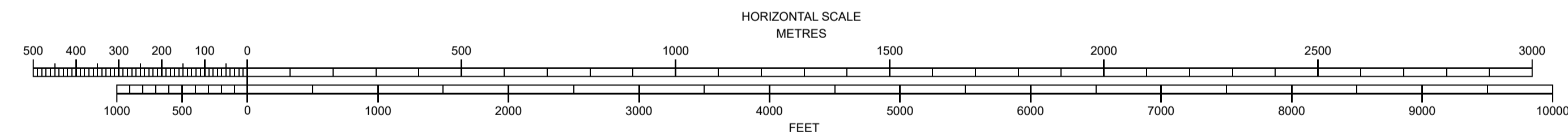
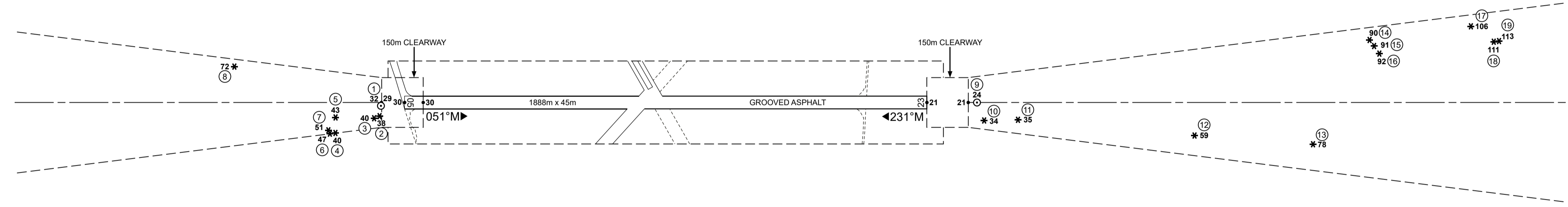
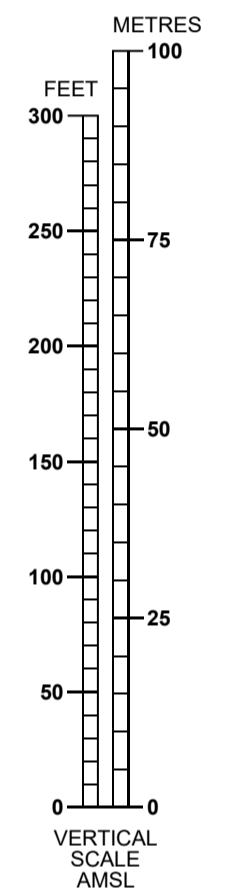
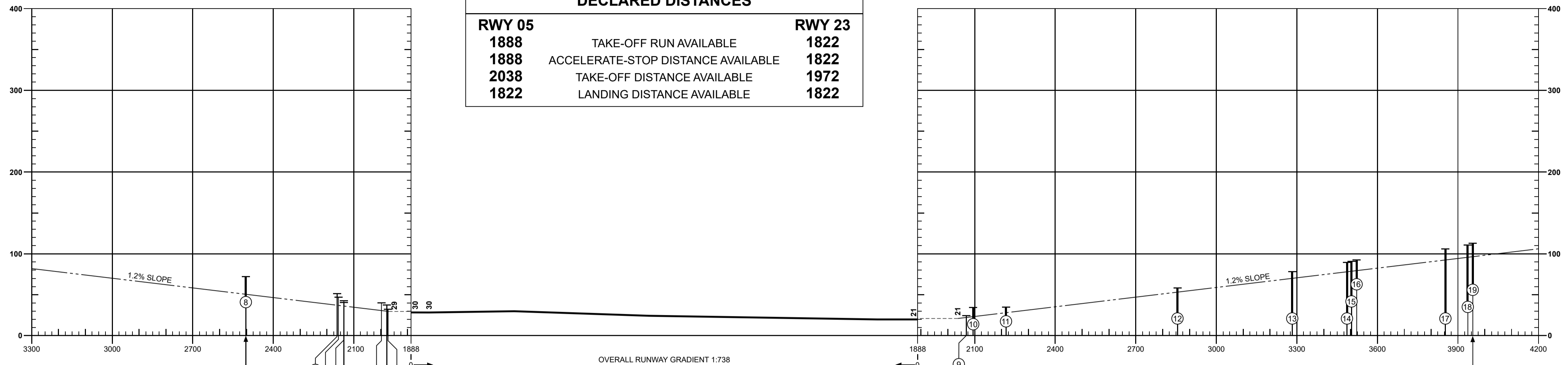


MAGNETIC VARIATION 2°W (2022)

RUNWAY 05-23

DECLARED DISTANCES		
RWY 05		RWY 23
1888	TAKE-OFF RUN AVAILABLE	1822
1888	ACCELERATE-STOP DISTANCE AVAILABLE	1822
2038	TAKE-OFF DISTANCE AVAILABLE	1972
1822	LANDING DISTANCE AVAILABLE	1822



Obstacle Number	Survey Number	Description	Latitude	Longitude	Altitude_(M)	Altitude_(ft)
1	8672	APPROACH_LIGHT	573211.0830N	0040337.6261W	9.82	32.21
2	7456	BUSH	573210.0650N	0040336.3949W	11.47	37.63
3	8540	BUSH	573209.4647N	0040336.9994W	12.28	40.28
4	8516	TREE	573206.6074N	0040343.4774W	12.30	40.36
5	8510	TREE	573205.2185N	0040341.3064W	12.99	42.62
6	8511	TREE	573204.7378N	0040342.1275W	13.68	44.89
6a	8512	TREE	573204.8255N	0040342.6756W	14.24	46.73
7	8649	BUSH	573204.9183N	0040342.8463W	14.30	46.90
7a	8932	TREE	573204.7957N	0040343.1287W	15.60	51.17
8	8905	TREE	573203.4386N	0040407.3611W	21.97	72.07

Obstacle Number	Survey Number	Description	Latitude	Longitude	Altitude_(M)	Altitude_(ft)
9	8683	APPROACH_LIGHT	573256.6182N	0040159.7733W	7.41	24.32
10	7013	GORSE_BUSH	573255.5674N	0040156.0441W	10.45	34.28
11	7244	GORSE	573258.1950N	0040150.5487W	10.64	34.91
12	9091	TREE	573310.2286N	0040119.1665W	17.83	58.51
13	8947	TREE	573318.4330N	0040058.3889W	23.88	78.34
14	9015	TREE	573331.9860N	0040103.7859W	27.20	89.23
14a	9145	TREE	573332.0755N	0040103.8592W	27.35	89.72
15	9011	TREE	573331.7952N	0040102.1856W	27.67	90.77
16	9006	TREE	573331.5194N	0040100.2460W	28.16	92.38
17	9133	TREE	573340.8950N	0040048.9797W	32.34	106.11
18	7316	TREE	573341.2527N	0040043.0048W	33.78	110.83
19	9129	TREE	573341.7221N	0040042.2448W	34.48	113.13

LEGEND

	PLAN	PROFILE
IDENTIFICATION NUMBER	⑧	
HEIGHT AMSL	72	
TREE	*	
POLE, TOWER, SPIRE, ANTENNA, ETC	○	

ORDER OF ACCURACY: Horizontal 3m; Vertical 1ft
CHANGE: NEW SURVEY
Aerodrome information current : FEBRUARY 2024
Based on survey dated : OCTOBER 2022
Chart effective date : 11 MARCH 2024

