

ELEVATIONS IN FEET
ALL OTHER DIMENSIONS IN METRES

AERODROME OBSTACLE CHART - ICAO

TYPE A OPERATING LIMITATIONS

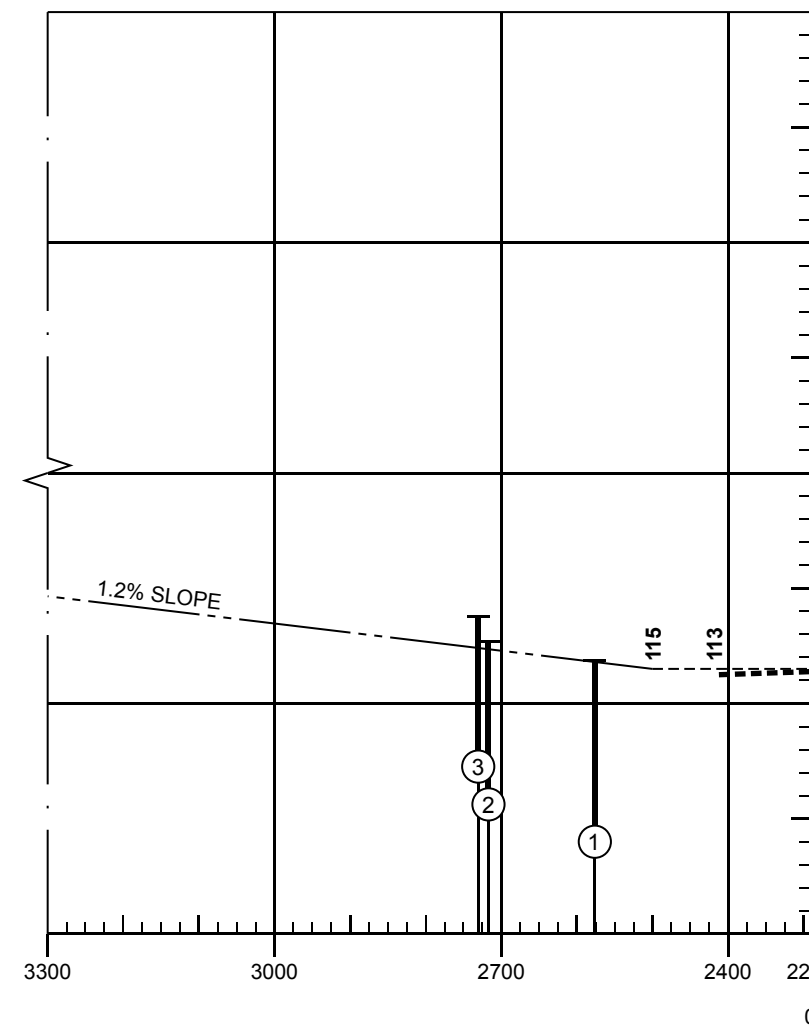
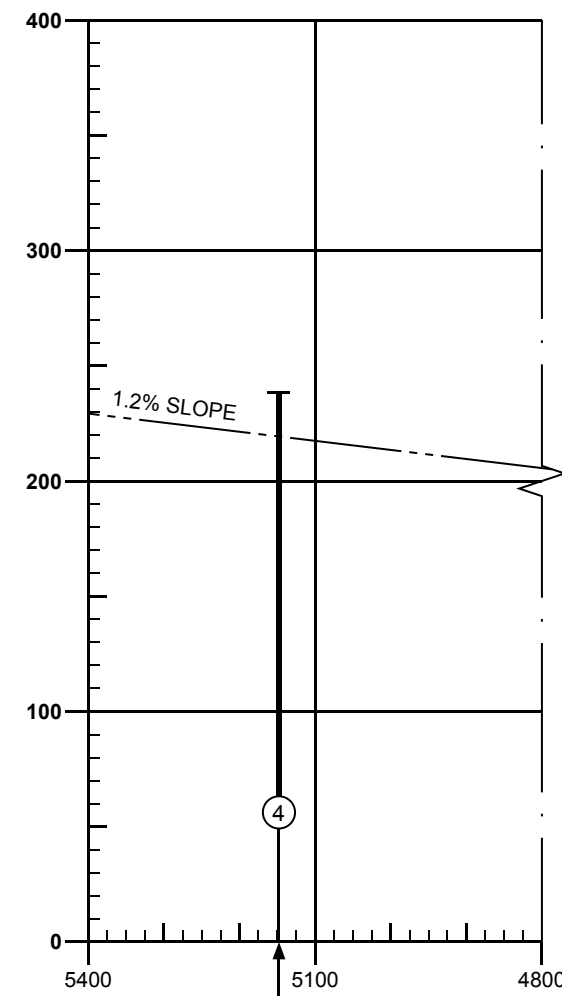
DURHAM TEES VALLEY
UNITED KINGDOM

MAGNETIC VARIATION 1°W (2017)

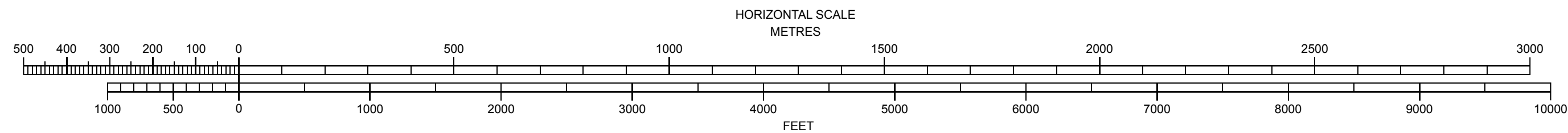
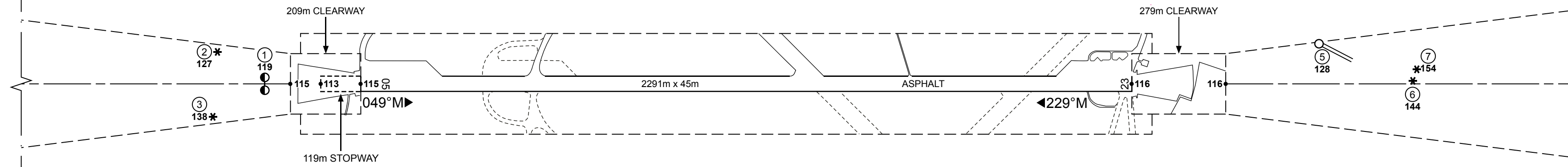
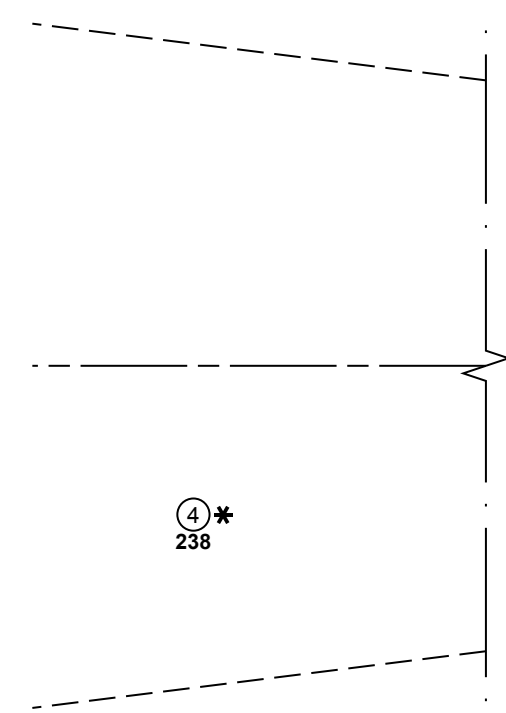
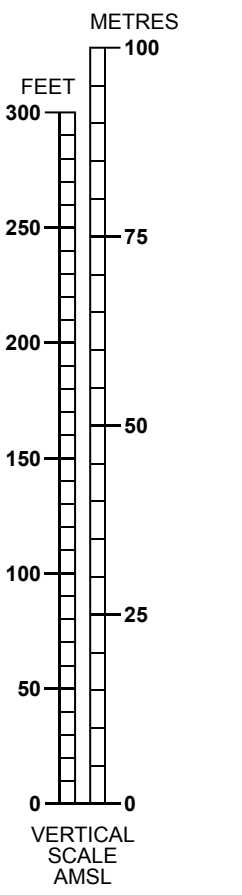
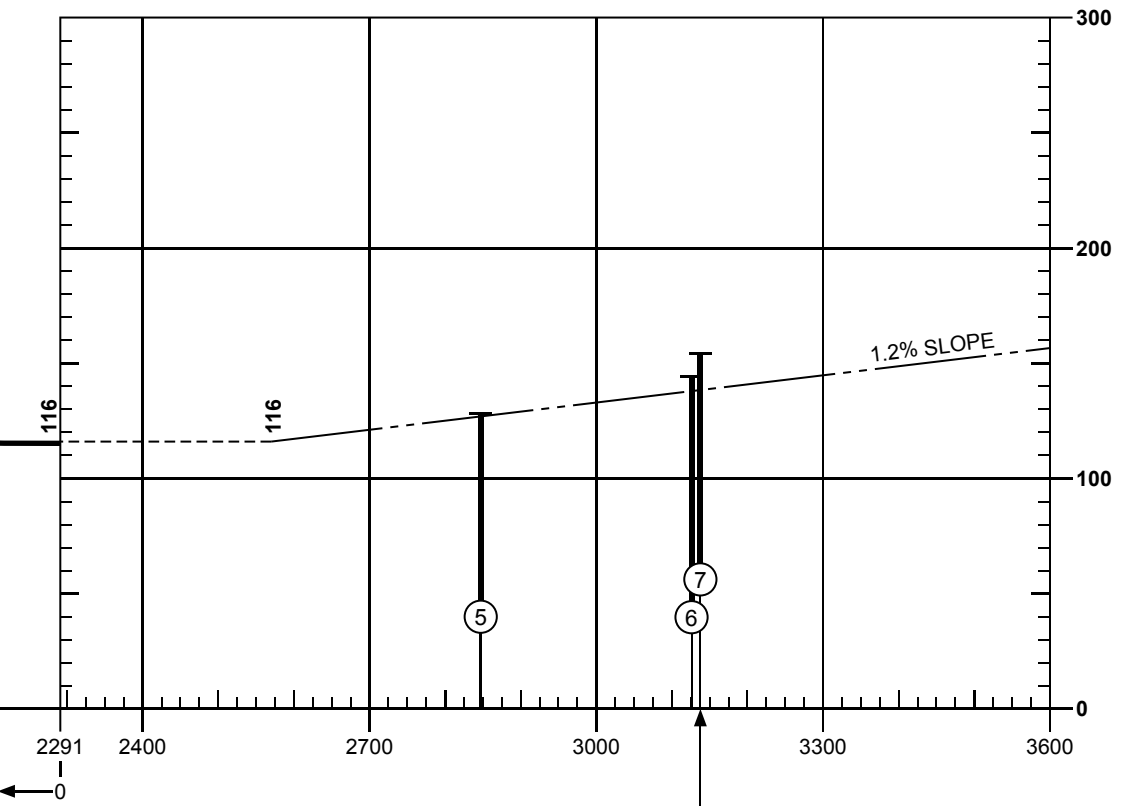
RUNWAY 05-23

DECLARED DISTANCES

RWY 05		RWY 23
2291	TAKE-OFF RUN AVAILABLE	2291
2291	ACCELERATE-STOP DISTANCE AVAILABLE	2410
2570	TAKE-OFF DISTANCE AVAILABLE	2500
2291	LANDING DISTANCE AVAILABLE	2291



OVERALL RUNWAY GRADIENT 1:5728



LEGEND

	PLAN	PROFILE
IDENTIFICATION NUMBER	④	④
HEIGHT AMSL	238	④
ILS	⓪	④
TREE	*	④
MOBILE OBSTACLE	⊕	④

ORDER OF ACCURACY: Horizontal 3m; Vertical 1ft

CHANGE: NEW SURVEY

Aerodrome information current : AUGUST 2017

Based on survey dated : JUNE 2017

Chart effective date : 07 SEPTEMBER 2017

NATS



Civil Aviation Authority