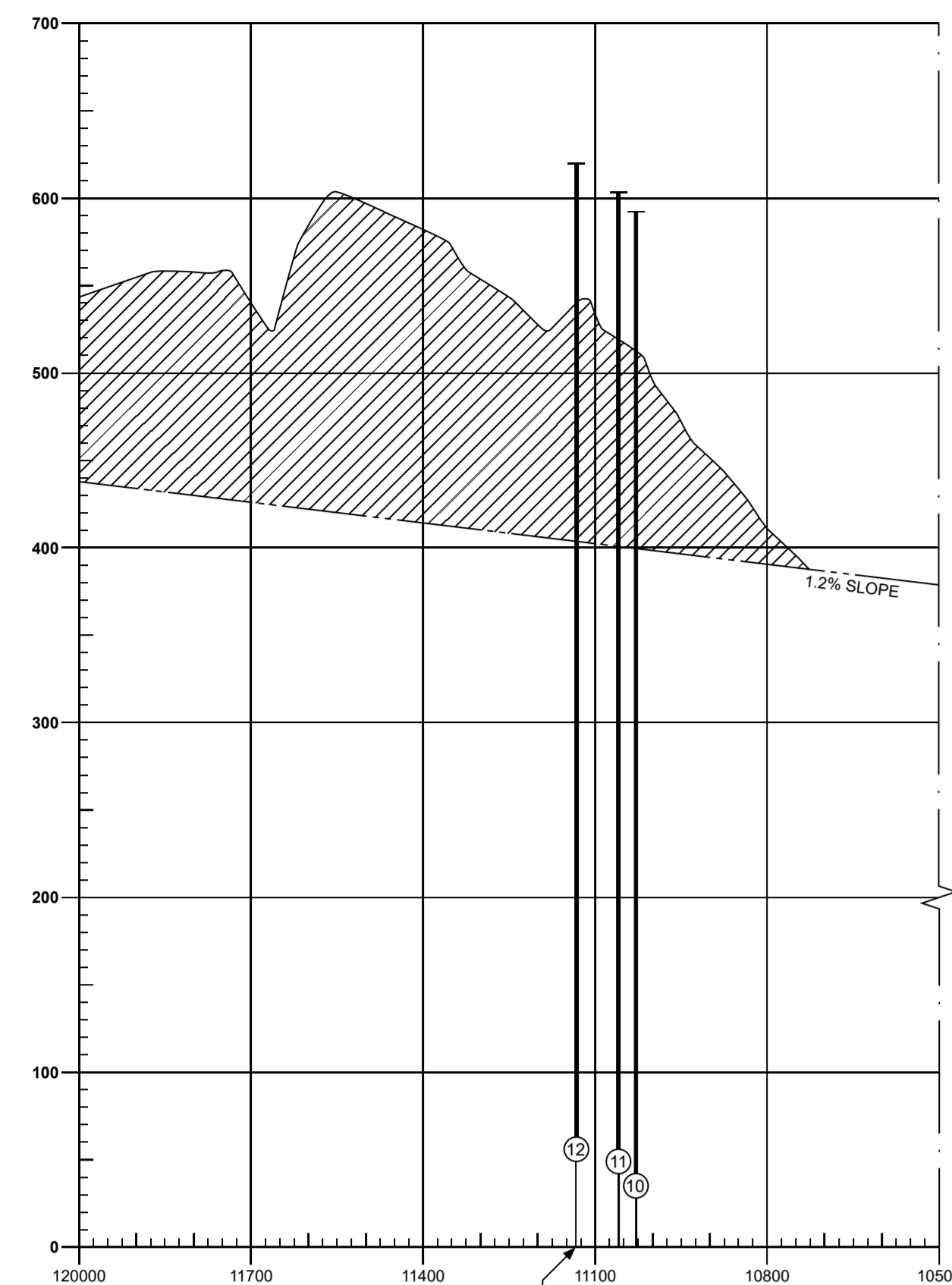
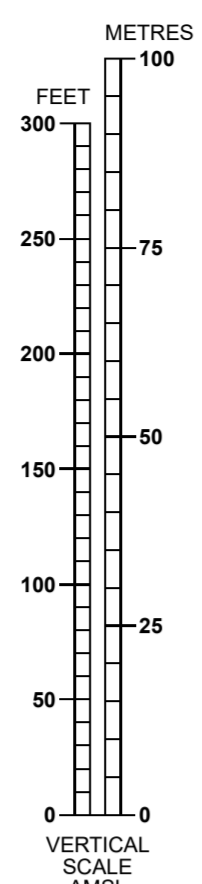
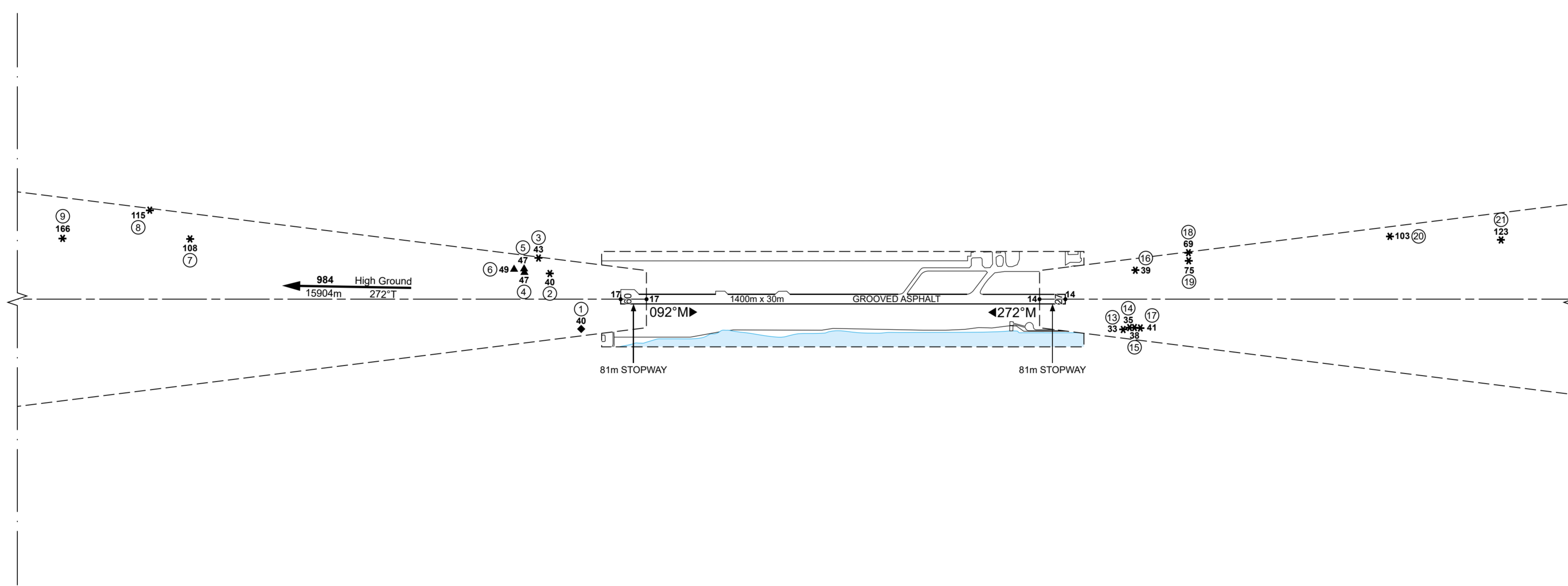

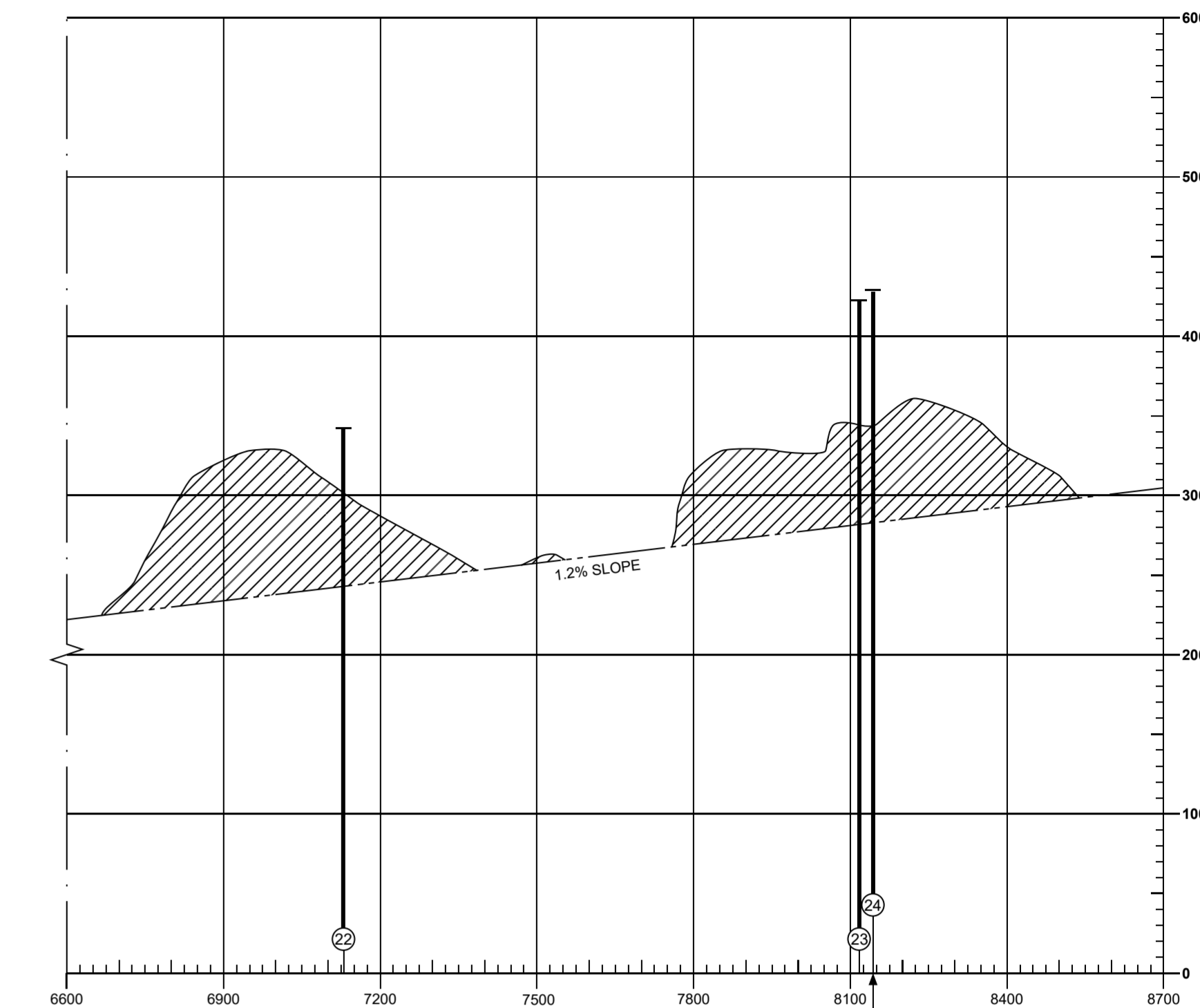
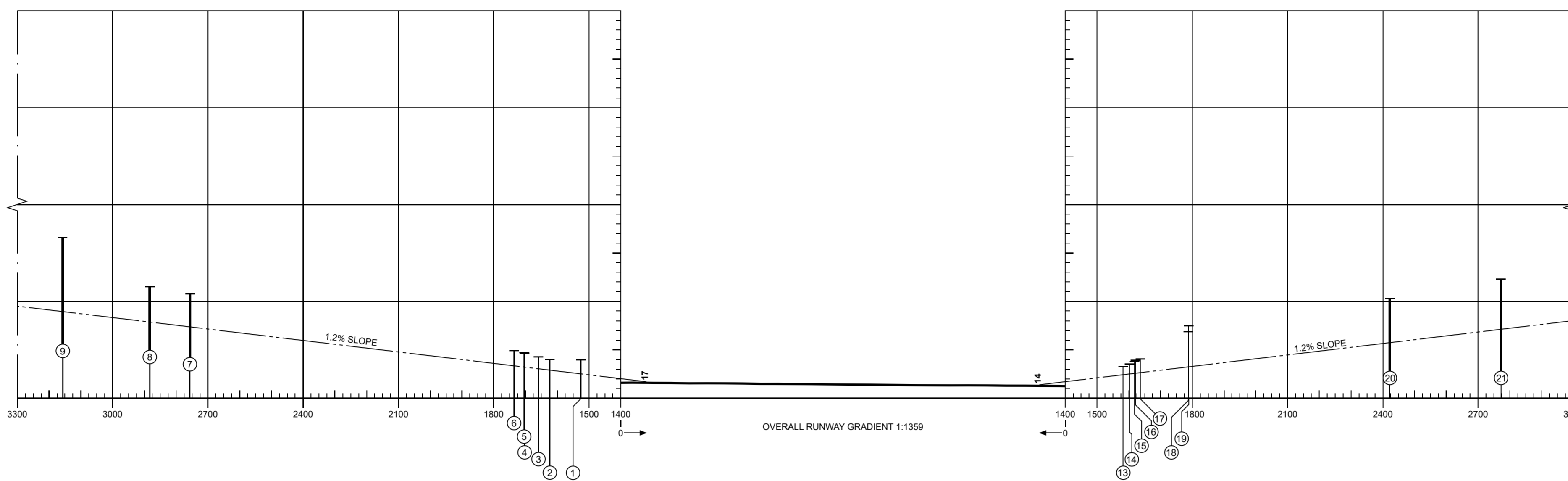


MAGNETIC VARIATION 1°W (2022)



**RUNWAY 09-27**

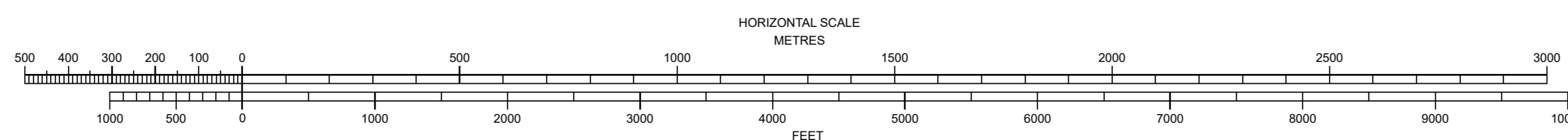
DECLARED DISTANCES		
<b>RWY 09</b>		<b>RWY 27</b>
1319	TAKE-OFF RUN AVAILABLE	1319
1400	ACCELERATE-STOP DISTANCE AVAILABLE	1400
1319	TAKE-OFF DISTANCE AVAILABLE	1319
1400	LANDING DISTANCE AVAILABLE	1400



Obstacle Number	Survey Number	Description	Latitude	Longitude	Altitude (M)	Altitude (ft)
1	9298	FENCE	562705.8875N	0030221.1717W	8.07	26.48
1a	12800	BUILDING	562705.8045N	0030221.2296W	9.38	30.77
foreshadowed	12803	BUILDING	562705.3902N	0030221.4198W	9.85	32.32
foreshadowed	12890	LAMP POST	562705.2602N	0030221.6166W	11.93	39.14
1b	12816	FLOODLIGHT	562705.8402N	0030221.6441W	12.09	39.67
2	15618	TREE	562711.5578N	0030226.8070W	12.20	40.02
3	15619	TREE	562713.1456N	0030228.8657W	12.98	42.57
4	15670	SPOIL HEAP	562711.8351N	0030231.4817W	14.20	46.59
5	15671	SPOIL HEAP	562712.1727N	0030231.5340W	14.27	46.82
6	15669	SPOIL HEAP	562712.1399N	0030233.3801W	15.00	49.20
7	15584	TREE	562715.4227N	0030332.8989W	32.91	107.97
8	15588	TREE	562718.3751N	0030340.2561W	35.09	115.12
9	15580	TREE	562715.5891N	0030356.3235W	50.67	166.22
10	14593	TREE	562735.8759N	0031135.5720W	180.44	591.99
11	14592	TREE	562735.6308N	0031137.3530W	183.89	603.30
12	14628	TREE	562735.1536N	0031141.6448W	188.87	619.67

13	15343	TREE	562705.3282N	0030041.5225W	9.96	32.68
14	15340	TREE	562705.5205N	0030040.3456W	10.03	32.91
14a	15339	TREE	562705.5407N	0030040.0016W	10.73	35.21
15	15338	TREE	562705.5136N	0030039.4466W	11.54	37.86
16	15280	TREE	562711.3538N	0030039.1543W	11.96	39.24
17	15336	TREE	562705.4682N	0030038.3650W	12.39	40.64
18	15286	TREE	562713.0777N	0030029.4015W	20.95	68.73
19	15289	TREE	562712.2590N	0030029.3618W	21.91	71.88
19a	16279	TREE	562712.0871N	0030029.2413W	22.86	74.98
20	14817	TREE	562714.5496N	0025952.3414W	31.37	102.91
21	14821	TREE	562714.0782N	0025931.9034W	37.51	123.07
22	14704	TREE	562642.3482N	0025518.0794W	104.33	342.28
23	14693	TREE	562647.4210N	0025420.3584W	128.81	422.62
24	14692	TREE	562648.0693N	0025418.8015W	130.74	428.92

LEGEND		
	PLAN	PROFILE
IDENTIFICATION NUMBER	⊙	⊙
HEIGHT AMSL	115	⊙
TREE	*	⊙
BUILDING	◆	⊙
SPOIL HEAP	▲	⊙
TERRAIN PENETRATING OBSTACLE PLANE	⬭	⊙



**ORDER OF ACCURACY:** Horizontal 3m; Vertical 1ft  
**CHANGE:** NEW SURVEY  
 Aerodrome information current : AUGUST 2023  
 Based on survey dated : OCTOBER 2022  
 Chart effective date : 18 SEPTEMBER 2023

