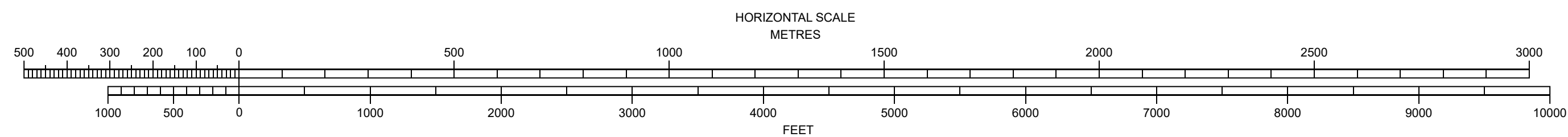
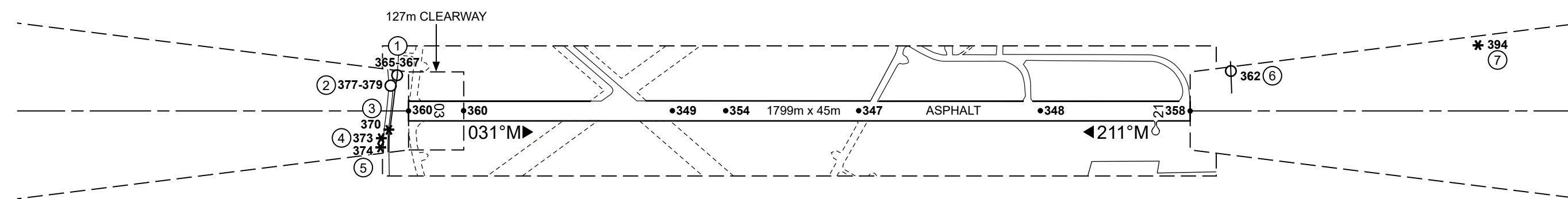
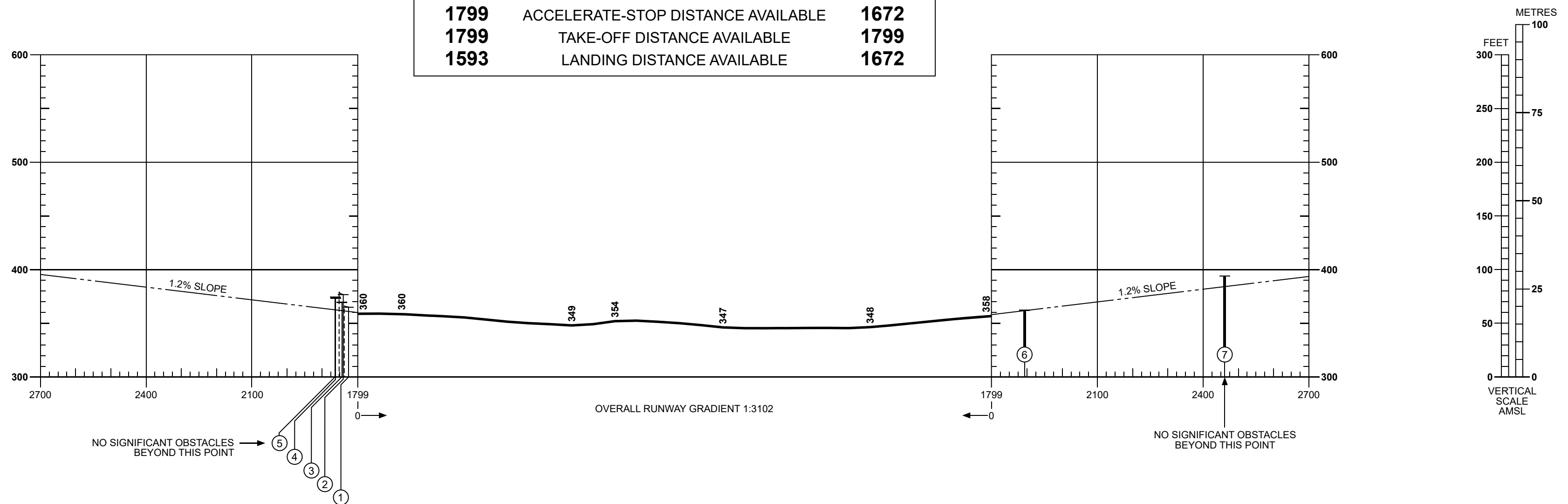


MAGNETIC VARIATION 0°E (2022)

RUNWAY 03-21

DECLARED DISTANCES		
RWY 03		RWY 21
1799	TAKE-OFF RUN AVAILABLE	1672
1799	ACCELERATE-STOP DISTANCE AVAILABLE	1672
1799	TAKE-OFF DISTANCE AVAILABLE	1799
1593	LANDING DISTANCE AVAILABLE	1672



Obstacle Number	Survey Number	Description	Latitude	Longitude	Altitude (M)	Altitude (ft)
1	3876	FENCE	520355.5011N	0003729.3652W	111.23	364.93
1a	3877	FENCE	520355.3871N	0003729.1175W	111.33	365.26
1b	3881	FENCE	520354.4194N	0003727.3001W	111.44	365.62
1c	3882	FENCE	520354.1695N	0003726.8325W	111.49	365.78
1d	3883	FENCE	520353.9832N	0003726.4827W	111.54	365.94
1e	3872	FENCE	520353.7864N	0003726.0838W	111.66	366.34
2	1179	ROAD+4.8	520354.6798N	0003728.7065W	114.83	376.74
2a	1178	ROAD+4.8	520354.2566N	0003727.7180W	114.89	376.94
1f	3869	FENCE	520353.0340N	0003724.5160W	111.80	366.80
1g	3868	FENCE	520352.7988N	0003724.0258W	111.92	367.19
2b	1177	ROAD+4.8	520353.8964N	0003726.9513W	114.92	377.03
3	4998	HEDGE	520352.8211N	0003724.2341W	112.65	369.59
2c	1176	ROAD+4.8	520353.4288N	0003725.9893W	115.01	377.33
2d	1175	ROAD+4.8	520352.9095N	0003724.9318W	115.13	377.72
2e	1174	ROAD+4.8	520352.5038N	0003724.0630W	115.36	378.48
2f	1173	ROAD+4.8	520352.0704N	0003723.0407W	115.59	379.23
4	4996	HEDGE	520352.0140N	0003723.9100W	113.84	373.49
5	4993	HEDGE	520351.6126N	0003722.9804W	114.09	374.31

Obstacle Number	Survey Number	Description	Latitude	Longitude	Altitude (M)	Altitude (ft)
6	4750	FENCE	520448.4472N	0003636.8097W	110.31	361.91
6a	4687	FENCE	520448.2747N	0003636.3114W	110.35	362.04
7	5065	TREE	520505.1145N	0003623.7674W	120.09	394.00

LEGEND		
	PLAN	PROFILE
IDENTIFICATION NUMBER	⑤	⑤
HEIGHT AMSL	374	⑤
TREE, HEDGE, BUSH	*	⑤
FENCE	—○—	— —
MOBILE OBSTACLE	—○—	— —

ORDER OF ACCURACY: Horizontal 3m; Vertical 1ft
CHANGE: NEW SURVEY
 Aerodrome information current : SEPTEMBER 2024
 Based on survey dated : MARCH 2024
 Chart effective date : 02 OCTOBER 2024

