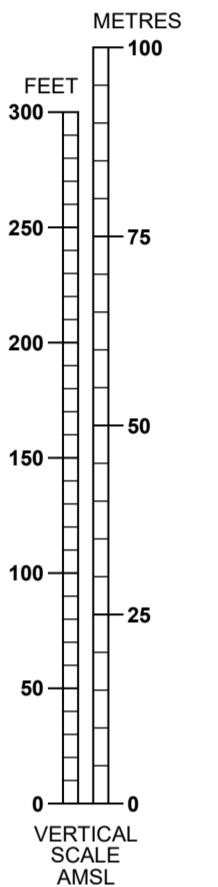
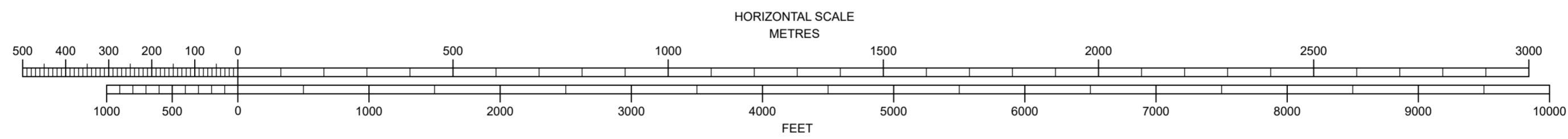
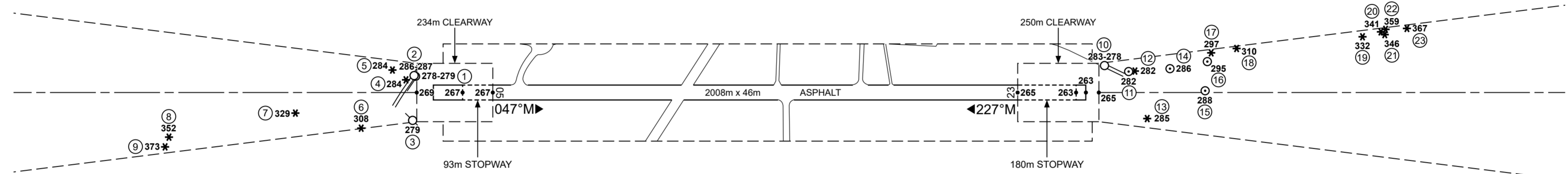
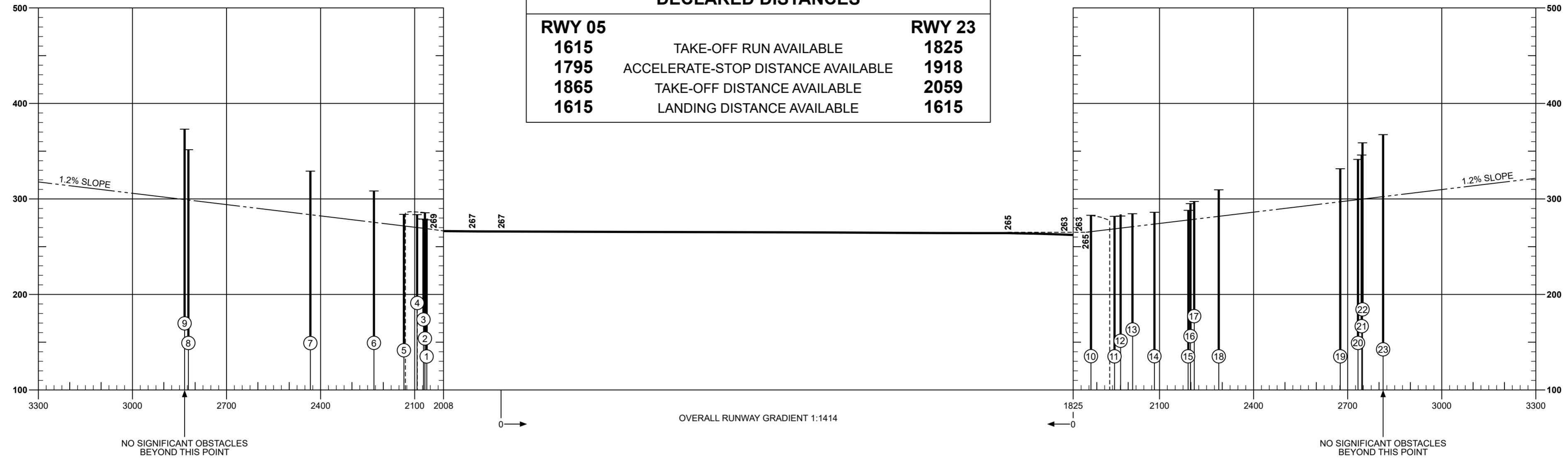


MAGNETIC VARIATION 0°W (2022)

RUNWAY 05-23

DECLARED DISTANCES		
RWY 05		RWY 23
1615	TAKE-OFF RUN AVAILABLE	1825
1795	ACCELERATE-STOP DISTANCE AVAILABLE	1918
1865	TAKE-OFF DISTANCE AVAILABLE	2059
1615	LANDING DISTANCE AVAILABLE	1615



Obstacle Number	Survey Number	Description	Latitude	Longitude	Altitude_(M)	Altitude_(ft)
1	10243	FENCE	522149.61N	0012929.25W	84.76	278.08
2	10265	MOBILE OBST	522149.55N	0012929.55W	87.08	285.70
3	10236	FENCE	522146.16N	0012924.78W	85.01	278.90
2a	10266	MOBILE OBST	522148.66N	0012929.32W	87.21	286.12
1a	10241	FENCE	522147.89N	0012928.83W	85.11	279.23
4	8867	HEDGE	522148.69N	0012930.05W	86.43	283.56
2b	10267	MOBILE OBST	522147.71N	0012929.08W	87.29	286.38
2c	10268	MOBILE OBST	522146.85N	0012928.86W	87.38	286.68
2d	10269	MOBILE OBST	522145.92N	0012928.56W	87.13	285.86
5	8852	BUSH	522148.50N	0012932.75W	86.52	283.86
6	10160	TREE	522142.12N	0012930.07W	93.98	308.33
7	10171	TREE	522138.79N	0012939.61W	99.81	327.46
7a	10170	TREE	522138.50N	0012939.50W	100.32	329.13
8	9831	TREE	522128.50N	0012952.08W	107.15	351.54
9	10169	TREE	522127.52N	0012951.47W	113.70	373.03

Obstacle Number	Survey Number	Description	Latitude	Longitude	Altitude_(M)	Altitude_(ft)
10	9446	ROAD+4.8M	522236.85N	0012808.06W	86.21	282.84
10a	9445	ROAD+4.8M	522237.17N	0012806.32W	85.53	280.61
10b	9444	ROAD+4.8M	522237.47N	0012804.70W	84.61	277.59
11	9306	ROAD_SIGN	522238.04N	0012804.51W	85.89	281.79
12	10099	TREE	522238.50N	0012803.81W	85.98	282.09
13	10064	TREE	522235.84N	0012757.09W	86.72	284.51
14	10077	STREETLIGHT	522241.04N	0012759.88W	87.18	286.02
15	9121	LAMP_POST	522241.79N	0012753.23W	87.80	288.06
16	9134	LAMP_POST	522244.08N	0012756.19W	89.93	295.05
17	9319	TREE	522244.98N	0012756.70W	90.54	297.05
17a	10110	TREE	522244.87N	0012756.36W	90.63	297.34
18	10113	TREE	522247.02N	0012754.14W	94.35	309.55
19	9921	TREE	522256.37N	0012740.36W	101.07	331.59
20	9628	TREE	522257.97N	0012738.70W	104.05	341.37
21	9629	TREE	522258.03N	0012737.94W	105.45	345.96
22	10120	TREE	522258.47N	0012738.42W	109.35	358.76
23	10119	TREE	522259.98N	0012735.97W	111.96	367.32

LEGEND

	PLAN	PROFILE
IDENTIFICATION NUMBER	①	
HEIGHT AMSL	352	
POLE, TOWER, SPIRE, ANTENNA, ETC.	○	○
TREE	*	
FENCE	—○—	
MOBILE OBSTACLE	—○=	

ORDER OF ACCURACY: Horizontal 3m; Vertical 1ft
CHANGE: NEW SURVEY.
 Aerodrome information current : NOVEMBER 2023
 Based on survey dated : AUGUST 2022
 Chart effective date : 10 JANUARY 2024

