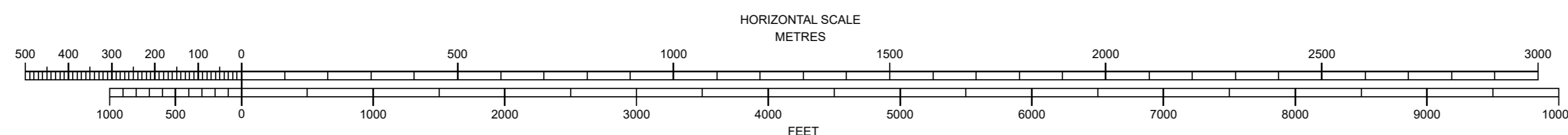
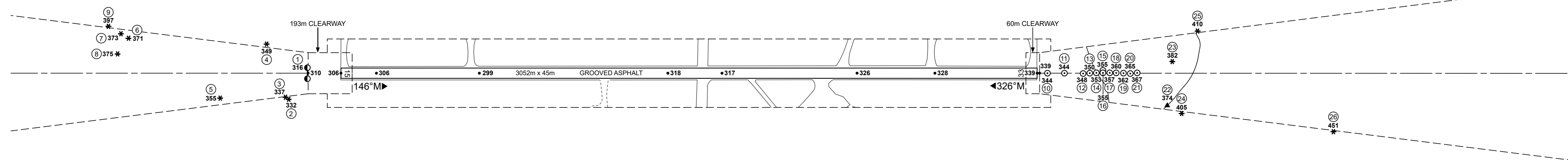



MAGNETIC VARIATION 0°W (2022)

**RUNWAY 15-33**

DECLARED DISTANCES		
RWY 15		RWY 33
3003	TAKE-OFF RUN AVAILABLE	3003
3003	ACCELERATE-STOP DISTANCE AVAILABLE	3003
3063	TAKE-OFF DISTANCE AVAILABLE	3196
2580	LANDING DISTANCE AVAILABLE	2449



Obstacle Number	Survey Number	Description	Latitude	Longitude	Altitude (M)	Altitude (ft)
1	1600	OTHER:LLZ	522759.7502N	0014545.6010W	96.24	315.75
2	1507	TREE	522800.3457N	0014551.9029W	101.27	332.25
3	1506	TREE	522800.8810N	0014551.9196W	102.76	337.14
4	1620	TREE	522807.3509N	0014544.1326W	106.23	348.52
5	1441	TREE	522808.4701N	0014600.6214W	108.08	354.59
6	1440	TREE	522824.0044N	0014601.0713W	113.00	370.73
7	1439	TREE	522825.2462N	0014601.2024W	113.73	373.13
8	1417	TREE	522824.0368N	0014605.5099W	114.45	375.49
9	2641	TREE	522827.3139N	0014601.4166W	120.91	396.69

Obstacle Number	Survey Number	Description	Latitude	Longitude	Altitude (M)	Altitude (ft)
10	2067	OTHER:LLZ_MON	522633.3940N	0014407.9144W	104.89	344.13
11	2079	OTHER:FFM	522631.4012N	0014405.7056W	104.92	344.23
12	2113	OTHER:APPROACH	522629.1822N	0014403.3361W	106.08	348.03
13	2122	OTHER:APPROACH	522628.4061N	0014402.4648W	106.77	350.30
13a	2123	OTHER:APPROACH	522628.4325N	0014402.3979W	106.78	350.33
14	2134	OTHER:APPROACH	522627.6831N	0014401.4724W	107.50	352.69
14a	2133	OTHER:APPROACH	522627.6551N	0014401.5377W	107.51	352.72
15	2153	OTHER:APPROACH	522627.1138N	0014400.1407W	108.19	354.95
16	2148	OTHER:APPROACH	522626.9152N	0014400.6170W	108.21	355.02
16a	2143	OTHER:APPROACH	522626.7607N	0014400.9881W	108.22	355.05
16b	2147	OTHER:APPROACH	522626.8875N	0014400.6823W	108.23	355.09
17	2161	OTHER:APPROACH	522626.1128N	0014359.7262W	108.92	357.35
18	2167	OTHER:APPROACH	522625.3607N	0014358.8903W	109.64	359.71
19	2177	OTHER:APPROACH	522624.4787N	0014358.0064W	110.38	362.14
20	2190	OTHER:APPROACH	522623.6467N	0014357.1799W	111.14	364.63
21	2202	OTHER:APPROACH	522622.8946N	0014356.1544W	111.88	367.06
22	2707	OTHER:MOUND	522616.8293N	0014358.3354W	113.92	373.75
23	2239	OTHER:BUSH	522619.6752N	0014349.4105W	116.29	381.53
24	2174	TREE	522614.4414N	0014358.1414W	123.43	404.95
25	2327	TREE	522619.1497N	0014340.2568W	124.82	409.51
26	2308	TREE	522555.1836N	0014341.8455W	137.60	451.44

**LEGEND**

	PLAN	PROFILE
IDENTIFICATION NUMBER	①	—
HEIGHT AMSL	375	—
ILS	⊙	—
POLE, TOWER, SPIRE, ANTENNA, ETC.	⊙	—
TREE	*	—
GROUND LEVEL	▲	—
TERRAIN PENETRATING OBSTACLE PLANE	⬭	—

**ORDER OF ACCURACY:** Horizontal 3m; Vertical 1ft  
**CHANGE:** NEW SURVEY  
 Aerodrome information current : FEBRUARY 2024  
 Based on survey dated : SEPTEMBER 2022  
 Chart effective date : 16 FEBRUARY 2024

