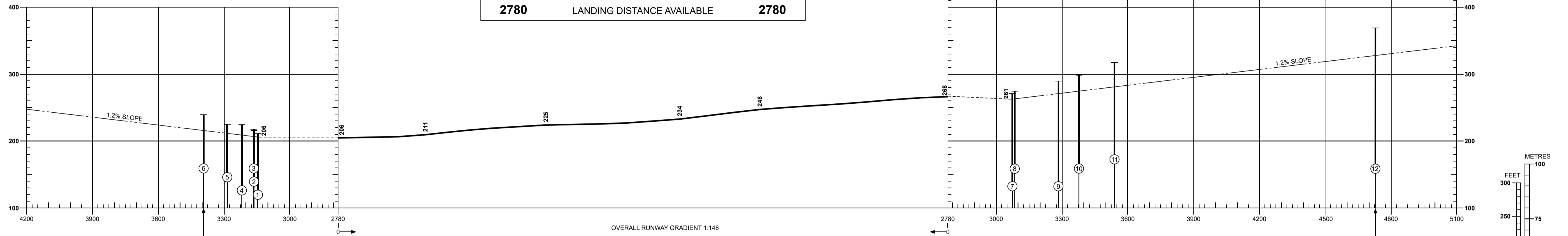


MAGNETIC VARIATION 2°W (2022)

RUNWAY 07-25

DECLARED DISTANCES

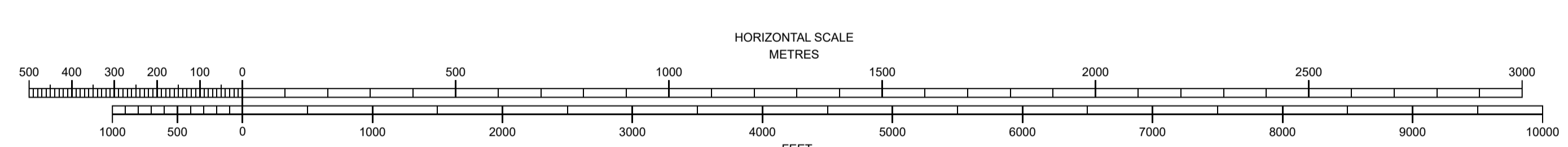
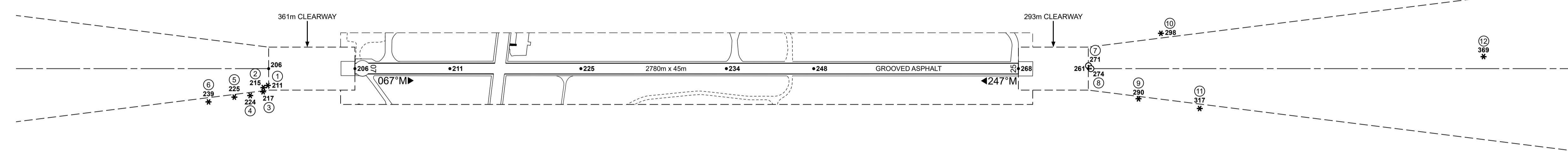
| RWY 07 | | RWY 25 |
|--------|------------------------------------|--------|
| 2780 | TAKE-OFF RUN AVAILABLE | 2779 |
| 2780 | ACCELERATE-STOP DISTANCE AVAILABLE | 2779 |
| 3073 | TAKE-OFF DISTANCE AVAILABLE | 3141 |
| 2780 | LANDING DISTANCE AVAILABLE | 2780 |



NO SIGNIFICANT OBSTACLES BEYOND THIS POINT

NO SIGNIFICANT OBSTACLES BEYOND THIS POINT

OVERALL RUNWAY GRADIENT 1:148



| Obstacle Number | Survey Number | Description | Latitude | Longitude | Altitude_(M) | Altitude_(ft) |
|-----------------|---------------|-------------|--------------|---------------|--------------|---------------|
| 1 | 1184 | OTHER:BUSH | 543901.0618N | 0061423.7132W | 64.28 | 210.89 |
| 2 | 1179 | OTHER:BUSH | 543900.5596N | 0061424.4555W | 65.67 | 215.45 |
| 3 | 1181 | OTHER:BUSH | 543900.0244N | 0061424.0876W | 66.27 | 217.42 |
| 4 | 1155 | TREE | 543858.8201N | 0061426.4561W | 68.32 | 224.15 |
| 5 | 1114 | TREE | 543857.7219N | 0061429.6745W | 68.56 | 224.93 |
| 6 | 1099 | TREE | 543855.6618N | 0061434.6572W | 72.92 | 239.24 |

| Obstacle Number | Survey Number | Description | Latitude | Longitude | Altitude_(M) | Altitude_(ft) |
|-----------------|---------------|-------------|--------------|---------------|--------------|---------------|
| 7 | 1945 | OTHER:POST | 543950.3442N | 0061131.6473W | 82.54 | 270.80 |
| 8 | 1948 | OTHER:FFM | 543950.1236N | 0061130.8475W | 83.65 | 274.44 |
| 9 | 2524 | TREE | 543949.1385N | 0061117.7807W | 88.27 | 289.60 |
| 10 | 2004 | TREE | 543958.4594N | 0061119.4883W | 90.96 | 298.43 |
| 11 | 2134 | TREE | 543951.4423N | 0061103.8710W | 94.37 | 309.61 |
| 11a | 2129 | TREE | 543951.7162N | 0061103.9927W | 96.70 | 317.26 |
| 12 | 2186 | TREE | 544014.0278N | 0061008.7957W | 112.46 | 368.96 |

| LEGEND | | |
|-----------------------------------|------|---------|
| | PLAN | PROFILE |
| IDENTIFICATION NUMBER | ⑧ | ⊕ |
| HEIGHT AMSL | 274 | ⊕ |
| POLE, TOWER, SPIRE, ANTENNA, ETC. | ○ | ⊕ |
| TREE | * | ⊕ |

ORDER OF ACCURACY: Horizontal 3m; Vertical 1ft
CHANGE: NEW SURVEY
 Aerodrome information current : JUNE 2023
 Based on survey dated : SEPTEMBER 2022
 Chart effective date : 17 AUGUST 2023

