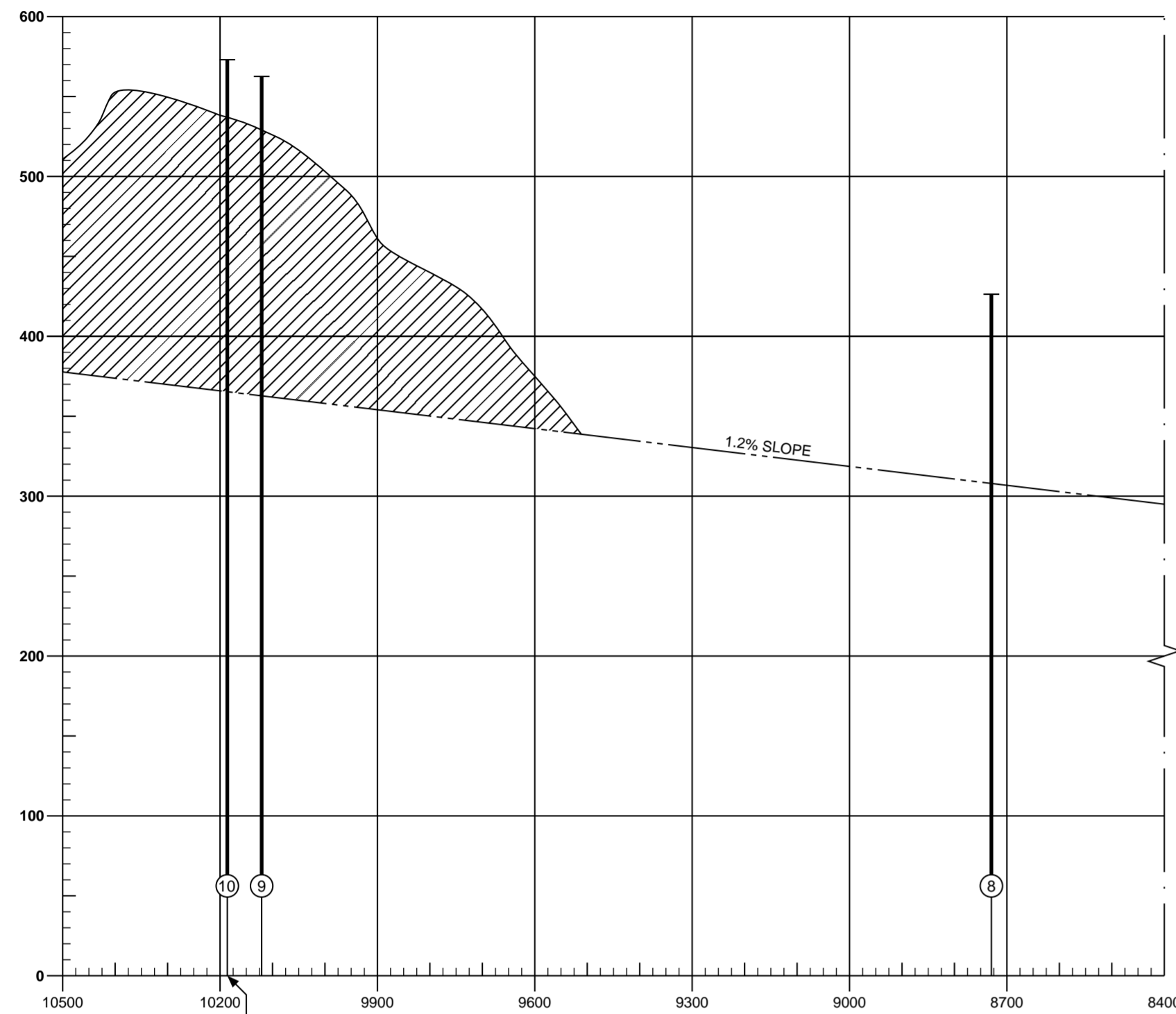
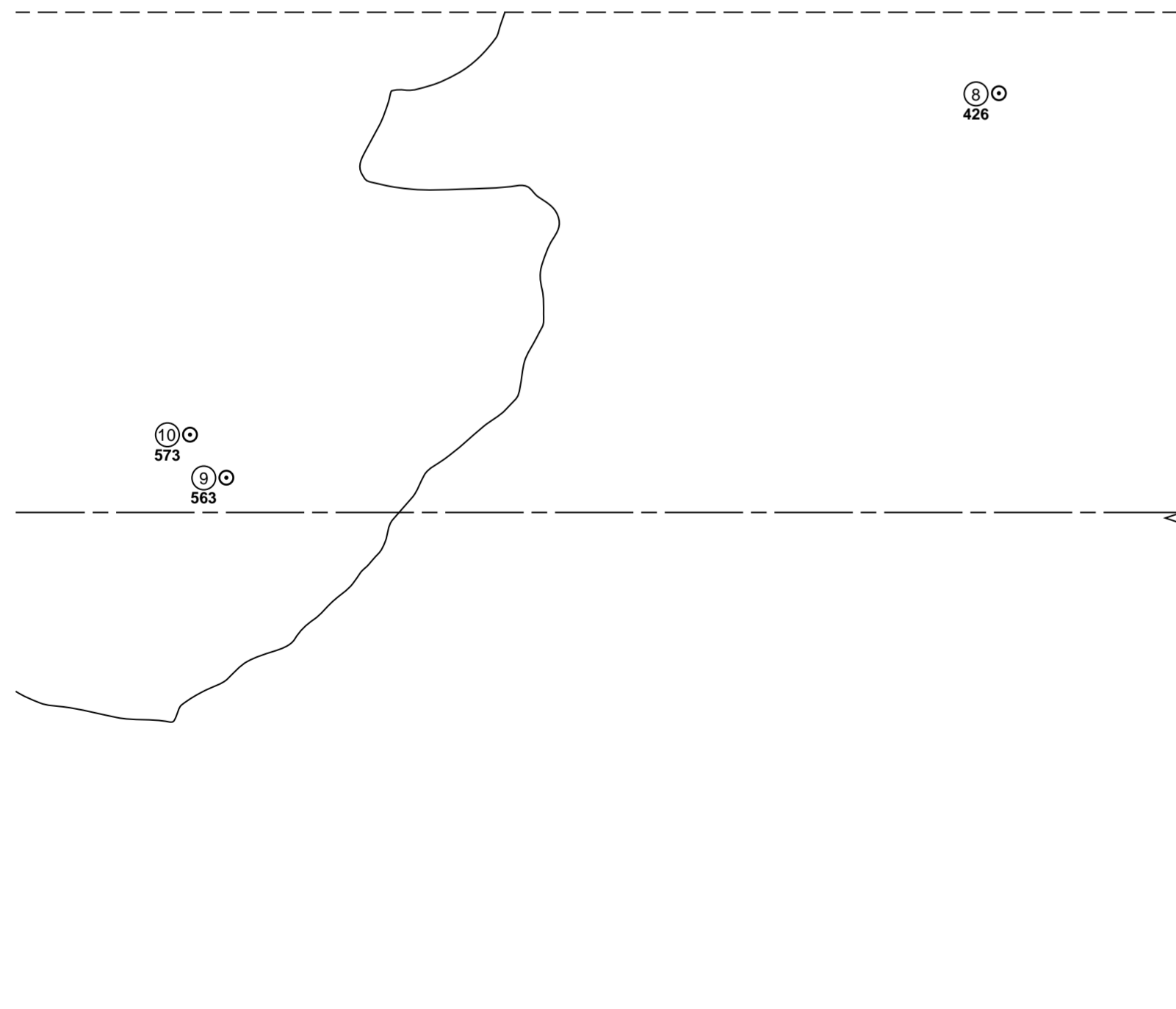


MAGNETIC VARIATION 4°W (2009)



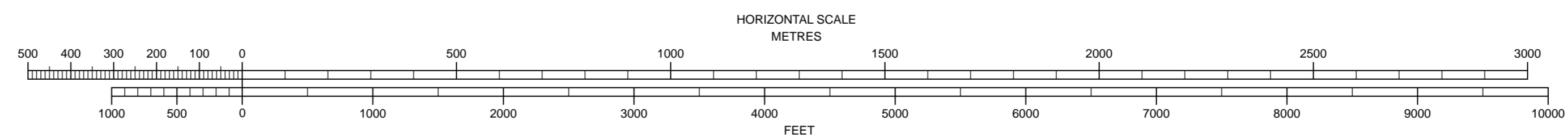
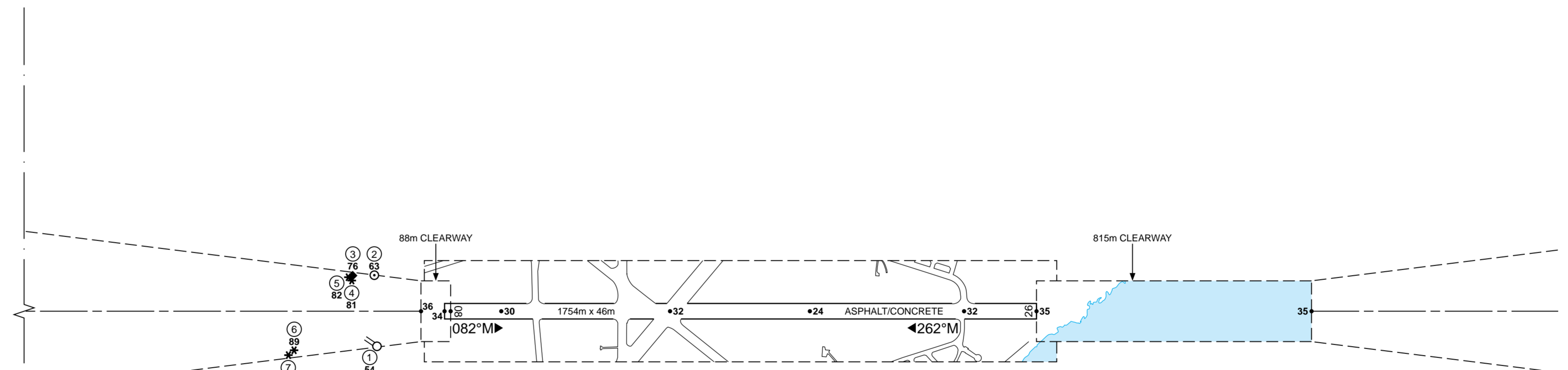
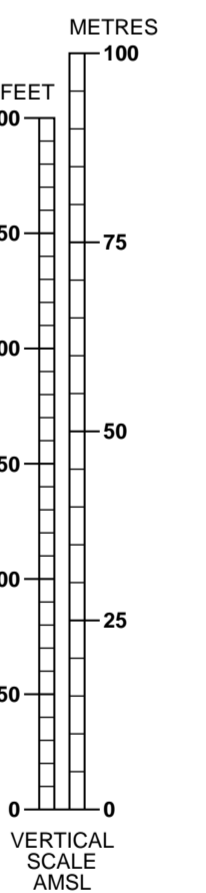
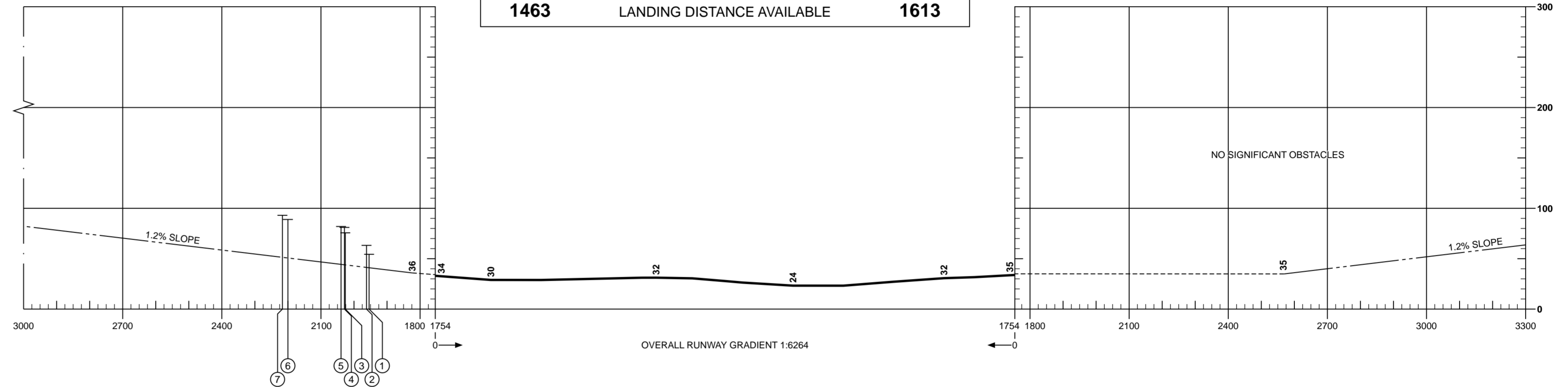
NO SIGNIFICANT OBSTACLES
BEYOND THIS POINT



RUNWAY 08-26

DECLARED DISTANCES

RWY 08		RWY 26
1754	TAKE-OFF RUN AVAILABLE	1736
1754	ACCELERATE-STOP DISTANCE AVAILABLE	1736
2569	TAKE-OFF DISTANCE AVAILABLE	1824
1463	LANDING DISTANCE AVAILABLE	1613



ORDER OF ACCURACY: Horizontal 3m; Vertical 1ft
CHANGE: NEW SURVEY
Aerodrome information current NOVEMBER 2009
Based on survey dated MAY 2009



LEGEND		
	PLAN	PROFILE
IDENTIFICATION NUMBER	⊙	⊙
HEIGHT AMSL	426	⊙
POLE, TOWER, SPIRE, ANTENNA, ETC.	⊙	⊙
TREE	*	⊙
BUILDING	◆	⊙
MOBILE OBSTACLE	⊕	⊙
TERRAIN PENETRATING OBSTACLE PLANE	⊕	⊙