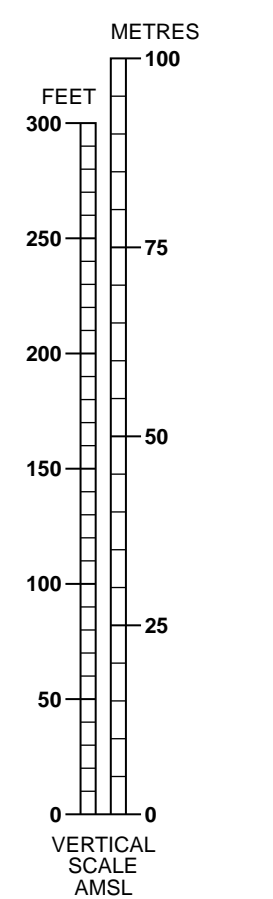
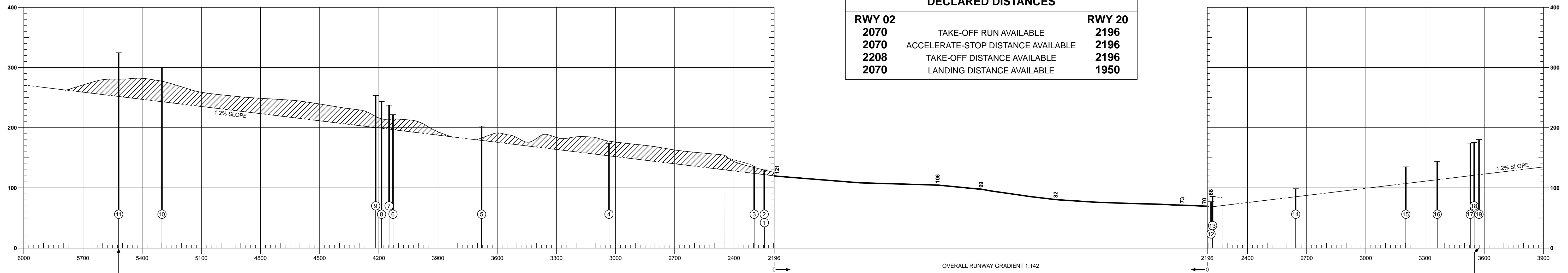


MAGNETIC VARIATION 2°W (2009)

RUNWAY 02-20


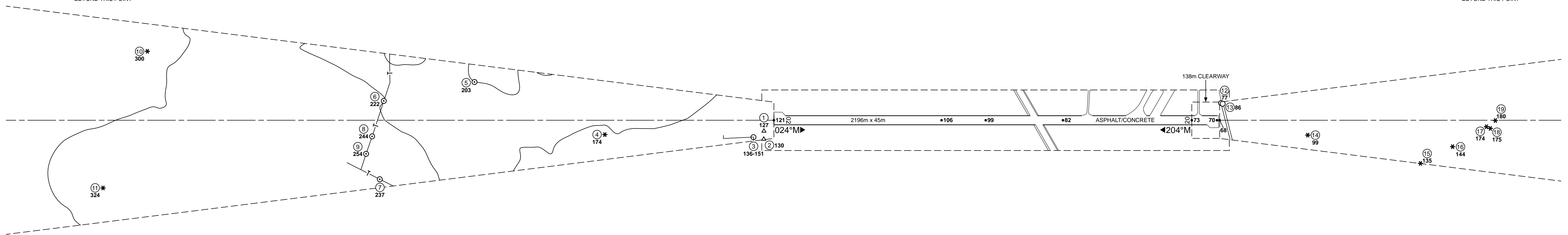
DECLARED DISTANCES		
RWY 02		RWY 20
2070	TAKE-OFF RUN AVAILABLE	2196
2070	ACCELERATE-STOP DISTANCE AVAILABLE	2196
2208	TAKE-OFF DISTANCE AVAILABLE	2196
2070	LANDING DISTANCE AVAILABLE	1950



NO SIGNIFICANT OBSTACLES
BEYOND THIS POINT

NO SIGNIFICANT OBSTACLES
BEYOND THIS POINT

OVERALL RUNWAY GRADIENT 1:142



LEGEND		
	PLAN	PROFILE
IDENTIFICATION NUMBER	⊙	
HEIGHT AMSL	244	
GROUND LEVEL	△	
POLE, TOWER, SPIRE, ANTENNA, ETC.	⊙	
TREE OR BUSH	*	
OVERHEAD CABLE	—T—	
FENCE	—○—	
MOBILE OBSTACLE	—○—	
TERRAIN PENETRATING OBSTACLE PLANE	—	
	—	

ORDER OF ACCURACY: Horizontal 3m; Vertical 1ft
CHANGE: NEW SURVEY
Aerodrome information current DECEMBER 2009
Based on survey dated JULY 2009

