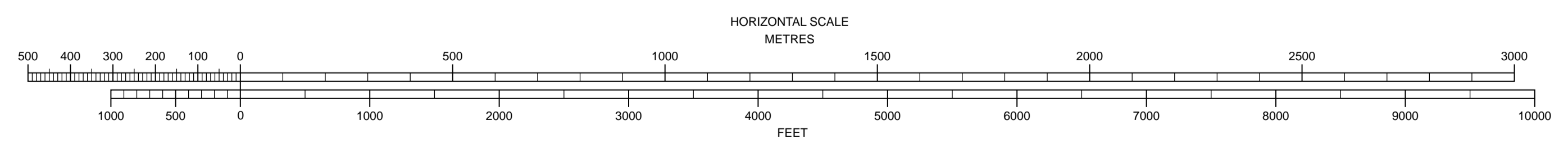
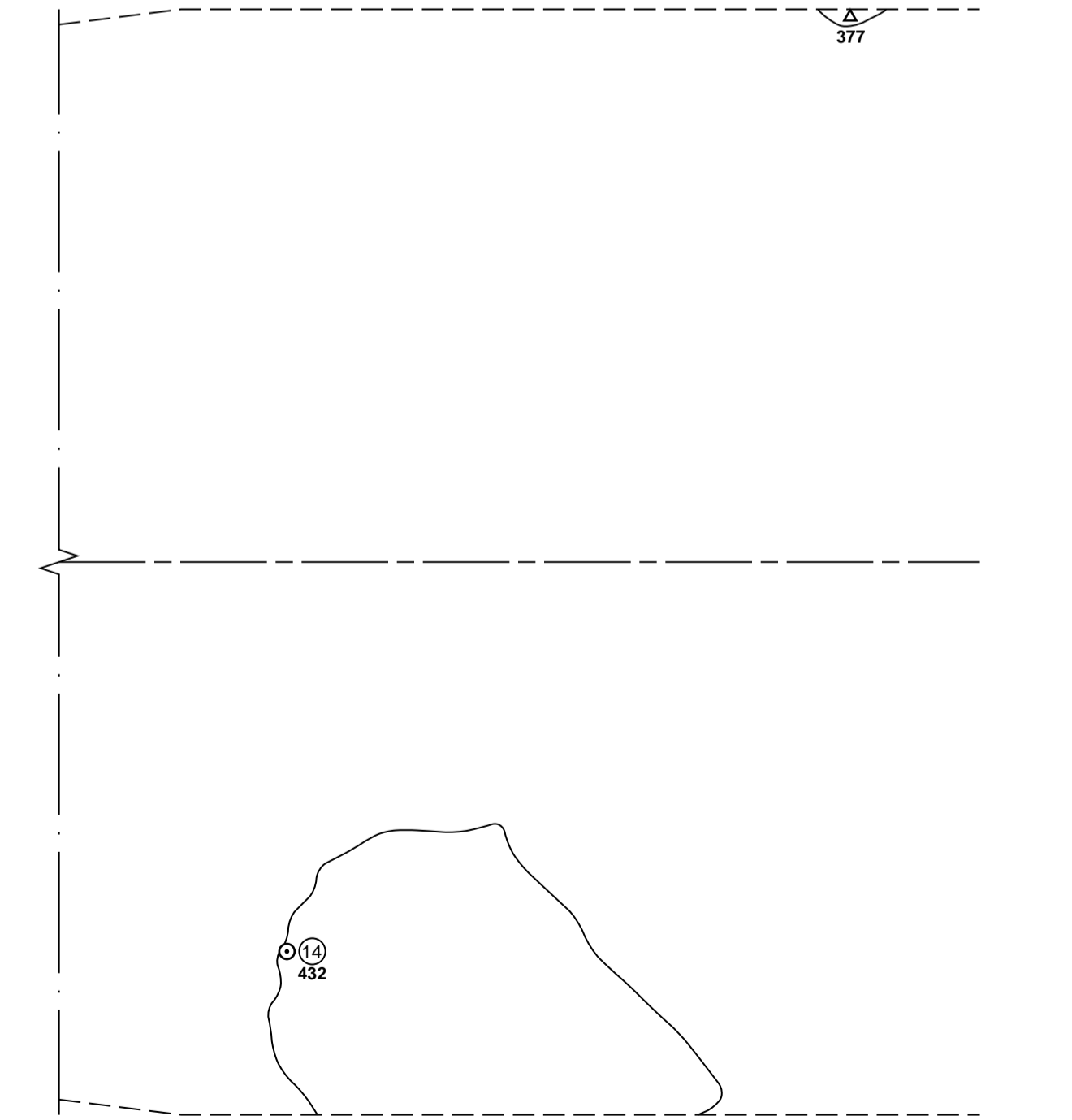
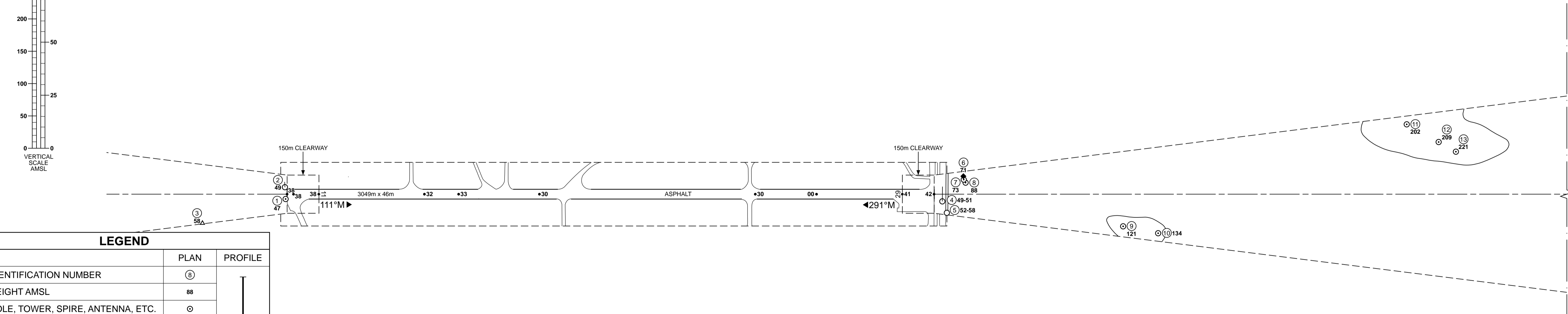
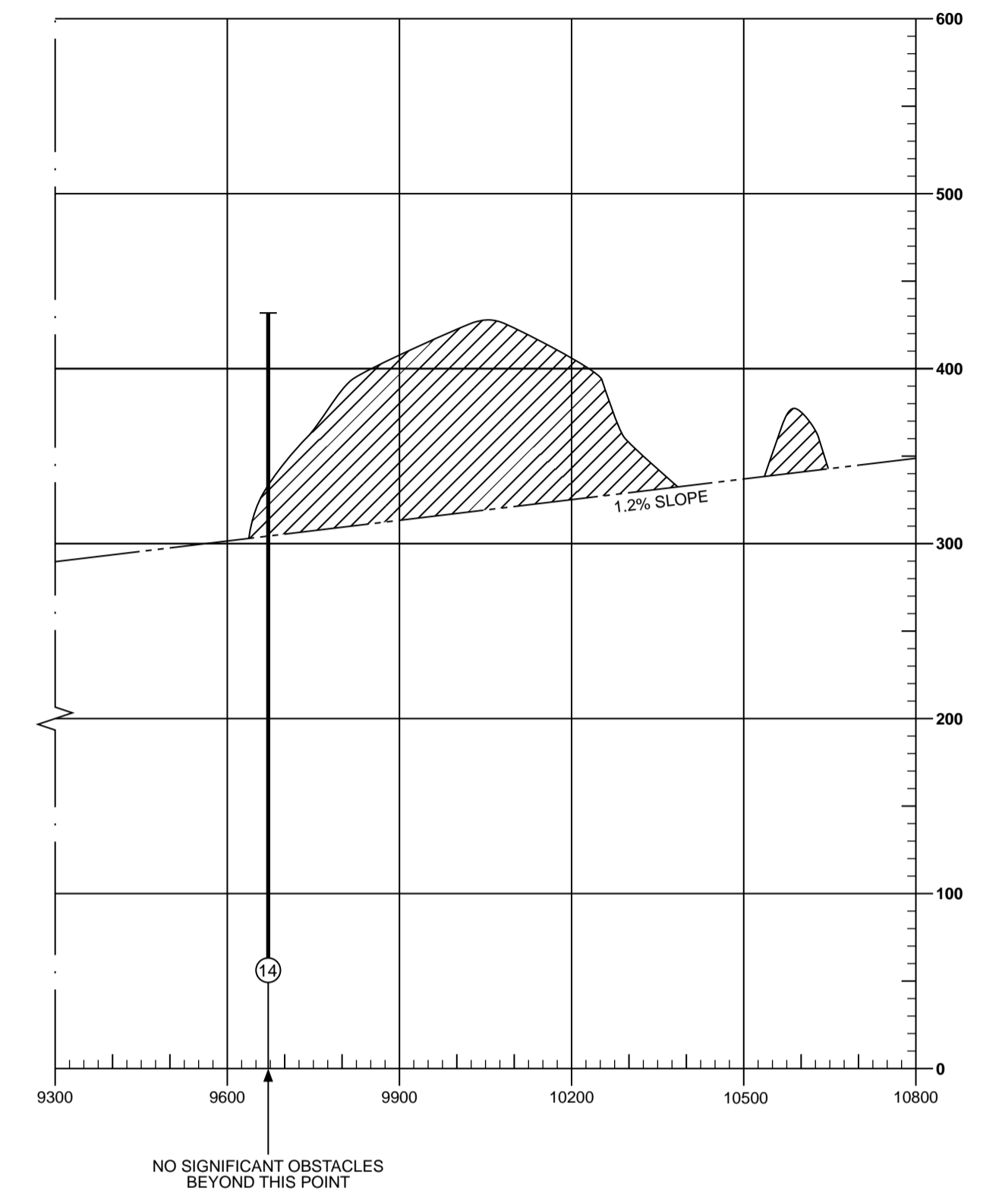
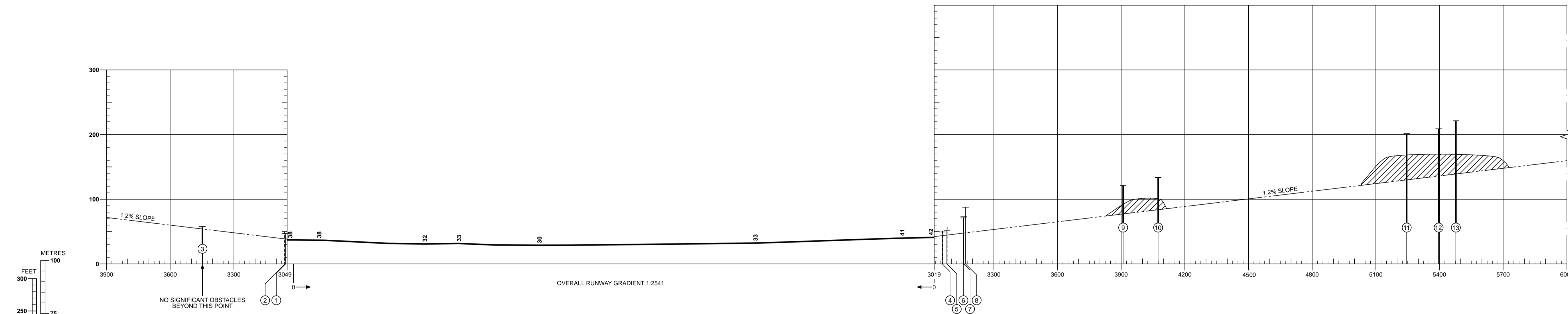


MAGNETIC VARIATION 5°W (2009)

RUNWAY 11-29

DECLARED DISTANCES		
RWY 11		RWY 29
2869	TAKE-OFF RUN AVAILABLE	2899
2869	ACCELERATE-STOP DISTANCE AVAILABLE	2899
3019	TAKE-OFF DISTANCE AVAILABLE	3049
2727	LANDING DISTANCE AVAILABLE	2497



LEGEND		
	PLAN	PROFILE
IDENTIFICATION NUMBER	⊙	⊙
HEIGHT AMSL	88	88
POLE, TOWER, SPIRE, ANTENNA, ETC.	⊙	⊙
BUILDING	◆	◆
GROUND HEIGHT	△	△
TREE	*	*
FENCE	—○—	—○—
MOBILE OBSTACLE	—○—	—○—
TERRAIN PENETRATING OBSTACLE PLANE	⬭	⬭

ORDER OF ACCURACY: Horizontal 3m; Vertical 1ft
CHANGE: NEW CHART
Aerodrome information current JUNE 2009
Based on survey dated JULY 2008

