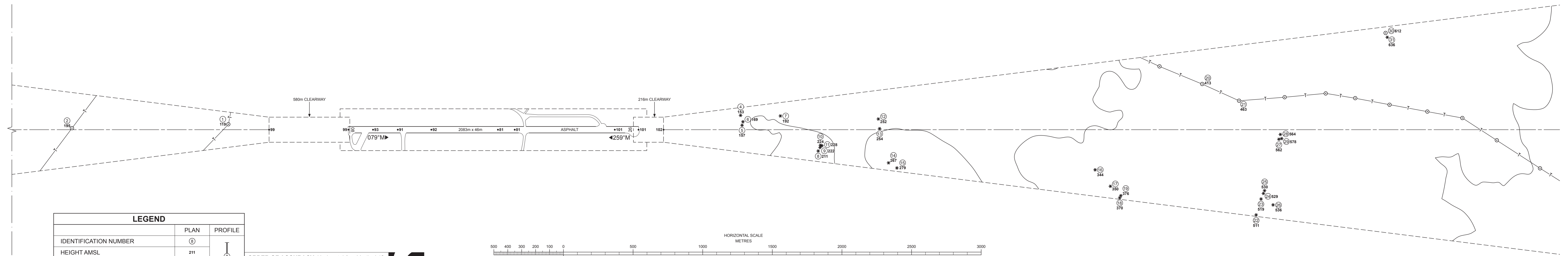
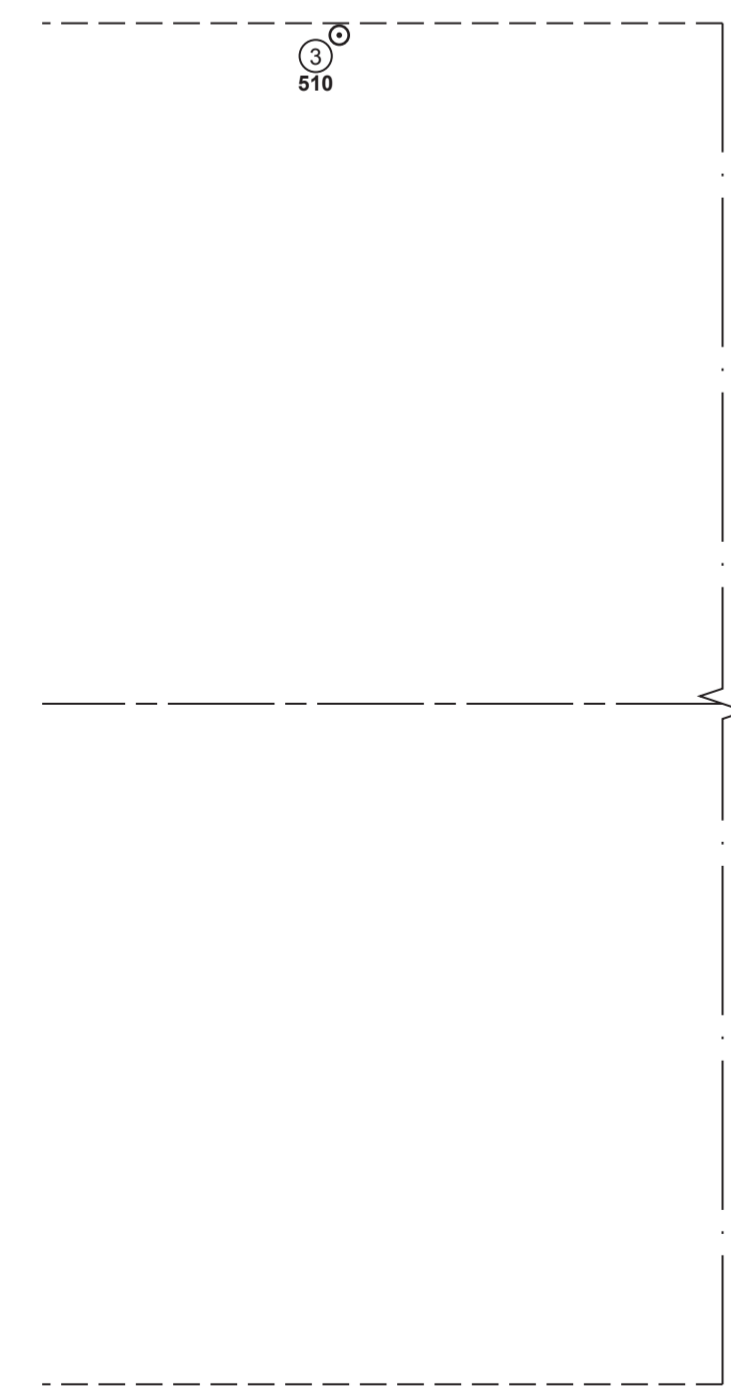
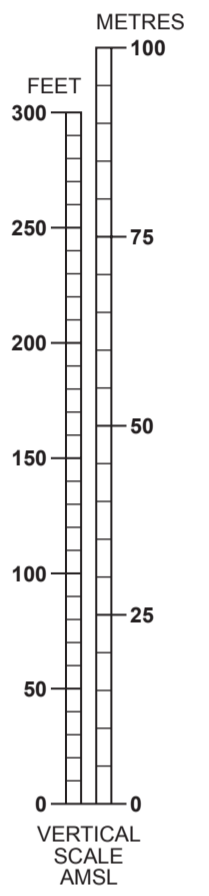
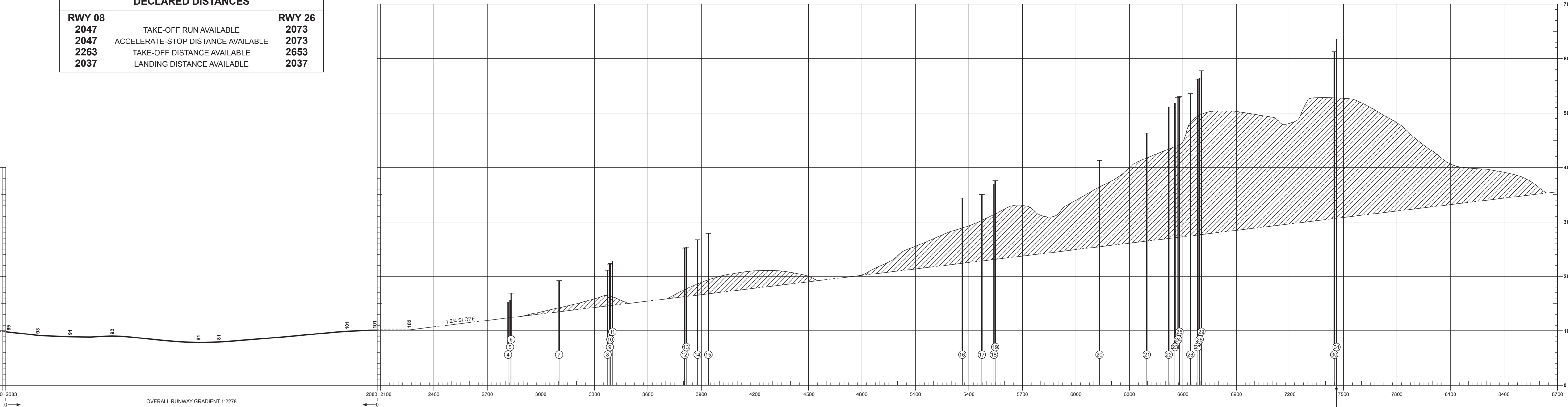
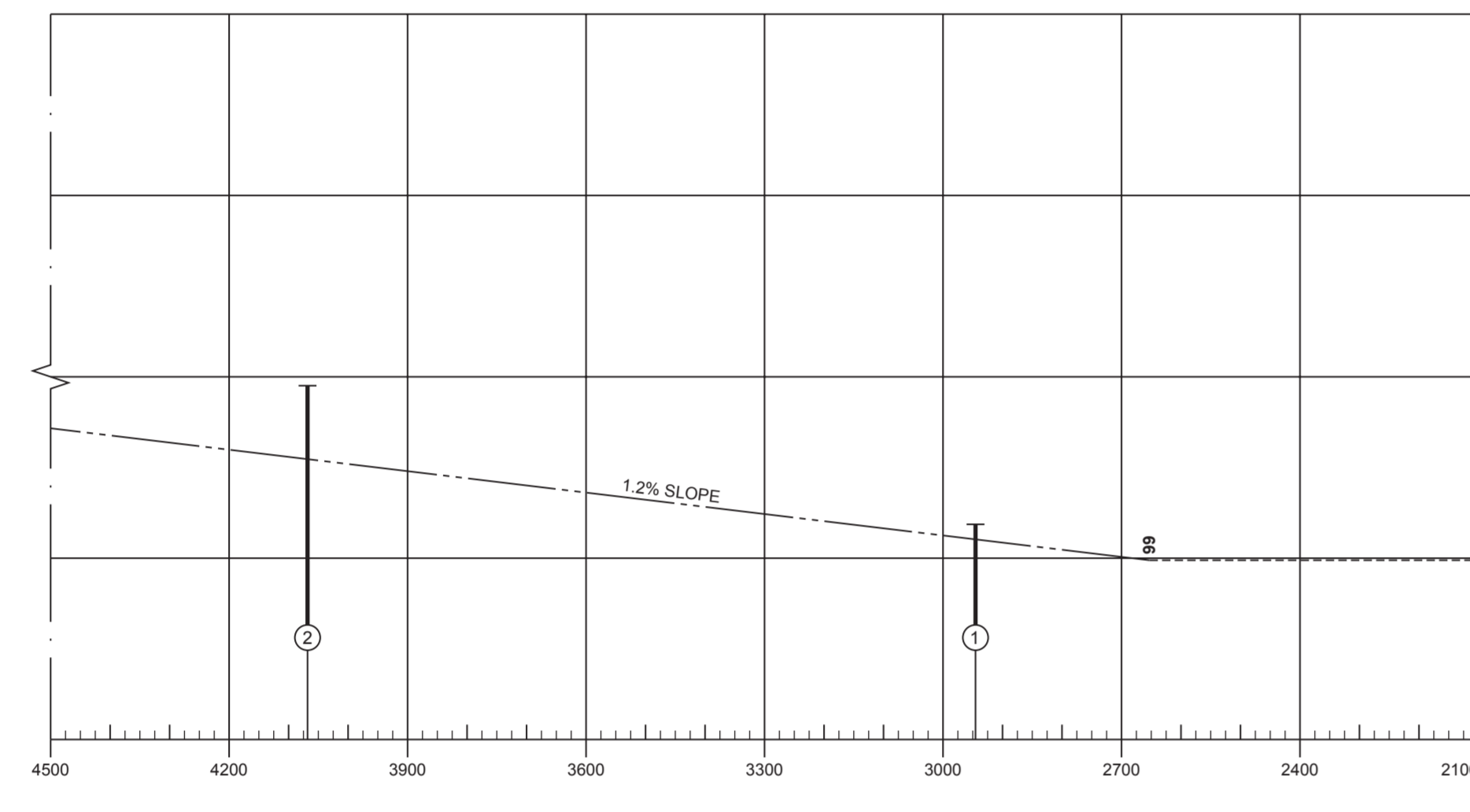
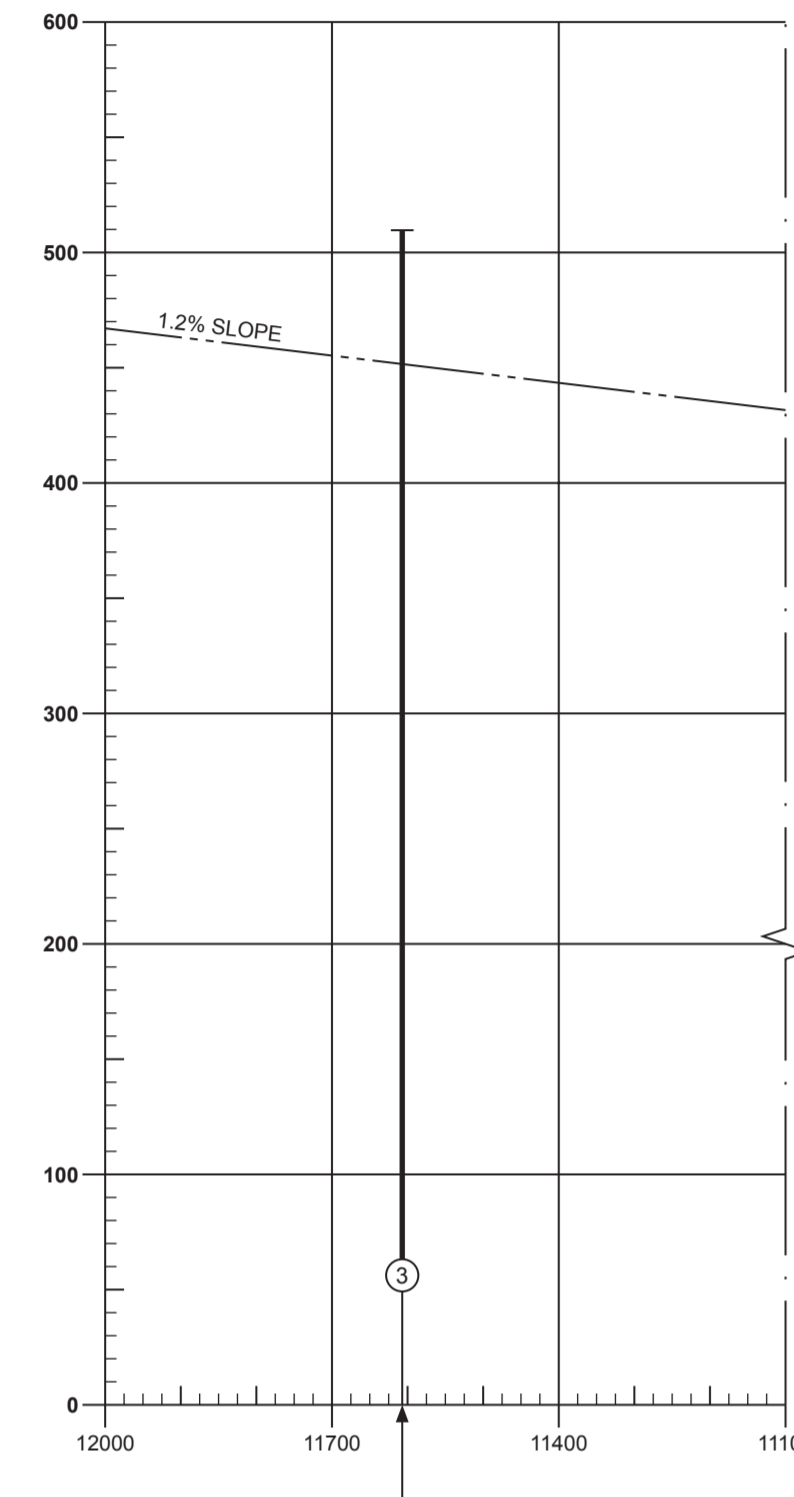


MAGNETIC VARIATION 3°W (2008)

RUNWAY 08-26

DECLARED DISTANCES		
RWY 08		RWY 26
2047	TAKE-OFF RUN AVAILABLE	2073
2047	ACCELERATE-STOP DISTANCE AVAILABLE	2073
2263	TAKE-OFF DISTANCE AVAILABLE	2653
2037	LANDING DISTANCE AVAILABLE	2037



LEGEND		
	PLAN	PROFILE
IDENTIFICATION NUMBER	①	①
HEIGHT AMSL	211	①
POLE, TOWER, SPIRE, ANTENNA, ETC.	⊙	⊙
TREE	*	*
TERRAIN PENETRATING OBSTACLE PLANE		

ORDER OF ACCURACY: Horizontal 3m; Vertical 1ft
CHANGE: NEW SURVEY
Aerodrome information current MARCH 2009
Based on survey dated DECEMBER 2008

