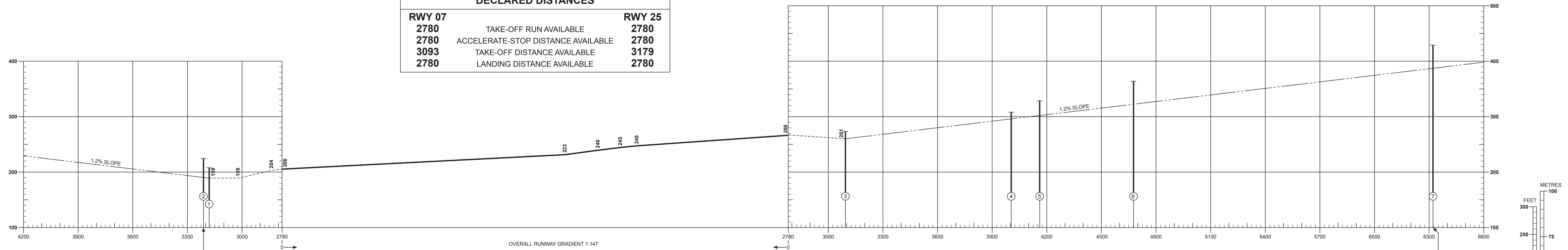


MAGNETIC VARIATION 5°W (2008)

**RUNWAY 07-25**

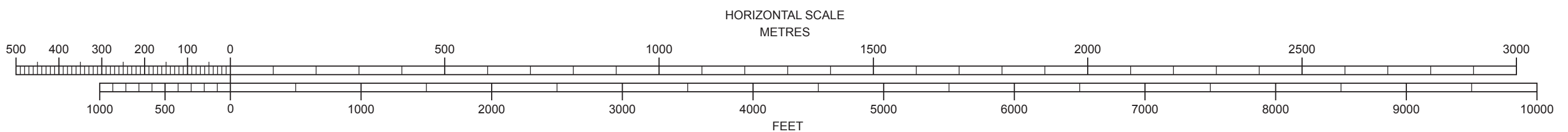
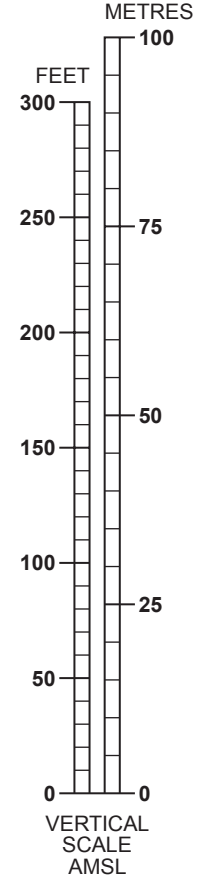
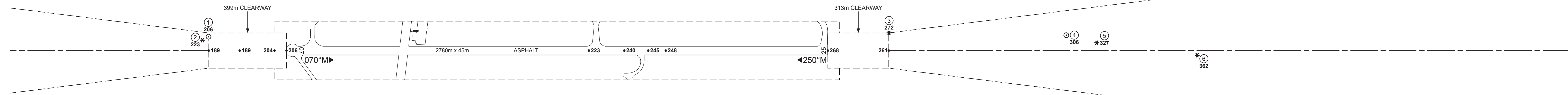
**DECLARED DISTANCES**

RWY 07		RWY 25
2780	TAKE-OFF RUN AVAILABLE	2780
2780	ACCELERATE-STOP DISTANCE AVAILABLE	2780
3093	TAKE-OFF DISTANCE AVAILABLE	3179
2780	LANDING DISTANCE AVAILABLE	2780



NO SIGNIFICANT OBSTACLES BEYOND THIS POINT

NO SIGNIFICANT OBSTACLES BEYOND THIS POINT



**LEGEND**

	PLAN	PROFILE
IDENTIFICATION NUMBER	Ⓢ	
HEIGHT AMSL	301	Ⓢ
POLE, TOWER, SPIRE, ANTENNA, ETC.	⊙	
TREE	*	

**ORDER OF ACCURACY:** Horizontal 3m; Vertical 1ft  
**CHANGE:** NEW SURVEY  
Aerodrome information current DECEMBER 2008  
Based on survey dated AUGUST 2008

